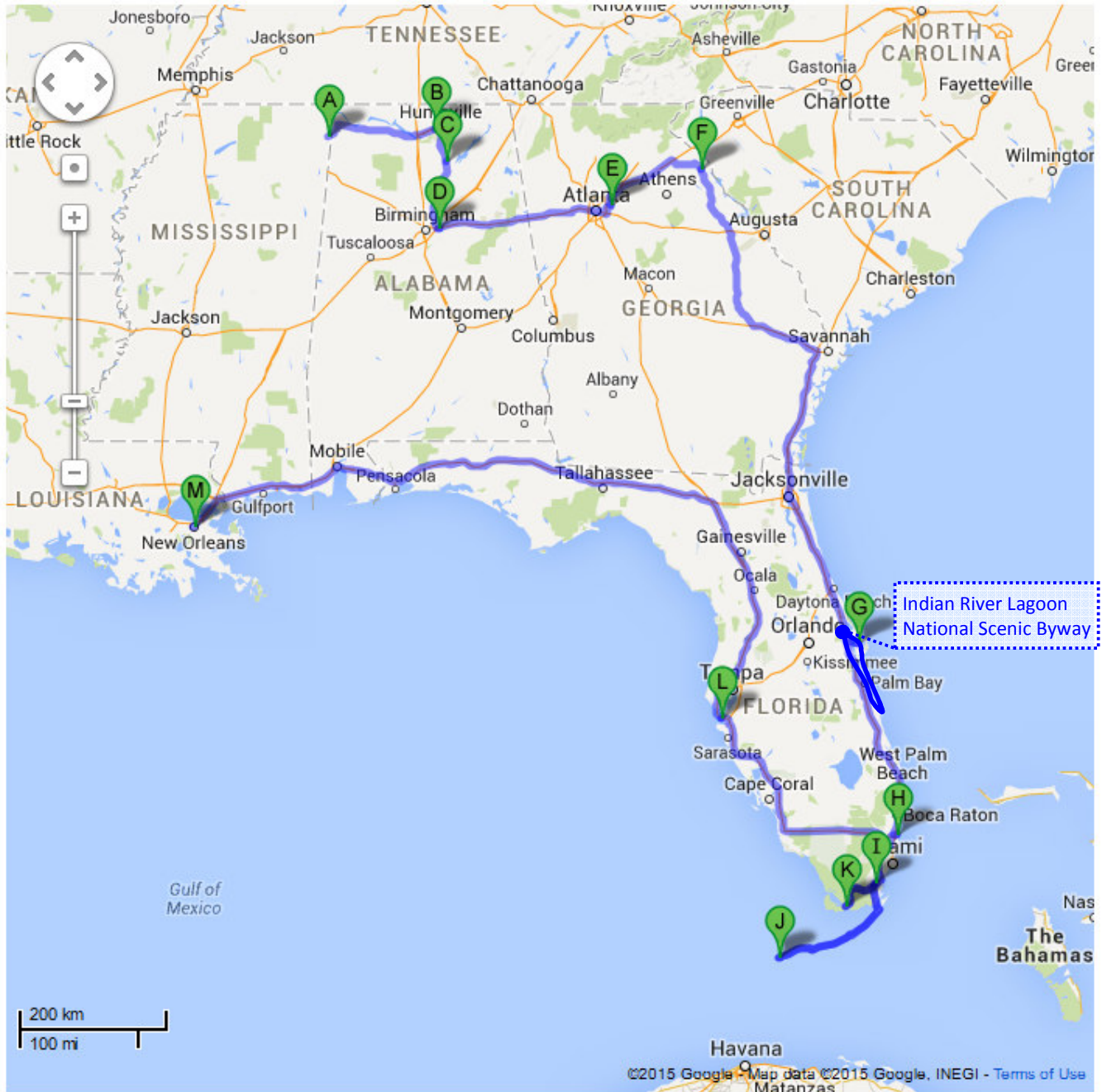


19_NatchezTraceParkwayAL-NewOrleansLA_3291km_200-100

3,291 km - about 7 d 5 h 0 m - @ 420 kms/day = avg speed 70 kph

Natchez Trace Parkway, AL - US Space & Rocket Center - Barber Vintage Motorsports Museum - Stone Mountain Park, GA - Georgia Guide Stones - Kennedy Space Center, FL - Indian River Lagoon National Scenic Byway including over a dozen attractions along both legs - Fort Lauderdale - Coral Castle - Overseas Hwy - Southernmost Point Buoy - Florida Everglades - New Orleans, LA



- | | |
|--|--|
| A Natchez Trace Parkway, Tishomingo, MS 388 | H Fort Lauderdale, FL, United States |
| B 1 Tranquility Base, Huntsville, AL, United States | I Coral Castle Museum, South Dixie Highway, Ft |
| C Arab, AL, United States | J Southernmost Point, Whitehead Street, Key V |
| D Barber Vintage Motorsports Museum, Barber | K Main Park Road, Homestead, FL, United States |
| E Stone Mountain, GA, United States | L Sunshine Skyway Bridge, Terra Ceia, FL, United States |
| F Georgia Guidestones, Guidestone Road North | M New Orleans, LA, United States |
| G Kennedy Space Center Visitor Complex, Brevard | |

The Natchez Trace Parkway
N 31.558800°, W 91.398614° to N 36.035621°, W 86.975580°
444 mi, 715 km, 8:15 hrs


(also known as the Natchez Trace or simply the Trace) is a National Parkway in the southeastern United States that commemorates the historic Old Natchez Trace and preserves sections of the original trail. The Natchez Trace Parkway logo can be seen on signs and trail markings along the parkway.

Its central feature is a two-lane parkway road that extends 444 miles (715 km) from Natchez, Mississippi to Nashville, Tennessee. Access to the parkway is limited, with more than 50 access points in the states of Mississippi, Alabama, and Tennessee. The southern end of the route is in Natchez at an intersection with Liberty Road, and the northern end is northeast of Fairview, Tennessee, in the suburban community of Pasquo, Tennessee, at an intersection with Tennessee 100. In addition to Natchez and Nashville, the larger cities along the route include Jackson and Tupelo, Mississippi, and Florence, Alabama.

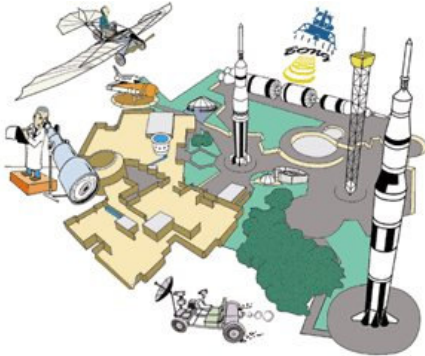
The All-American Road is maintained by the National Park Service, to commemorate the original route of the Natchez Trace.

- http://en.wikipedia.org/wiki/Natchez_Trace_Parkway
- <http://coolrain44.wordpress.com/2009/07/19/top-us-attractions-state-by-state/Attractions/MS-NatchezTrail.pdf>
- <http://coolrain44.wordpress.com/2009/07/19/top-us-attractions-state-by-state/Attractions/USA-15TopMcRoads.jpg>

Natchez Trace Parkway (National Park Service), 444 mile long parkway stretching from Natchez, MS to Pasquo, TN – The 710km velvety smooth asphalt w manicured grass shoulders, one of the oldest US hwy's



U.S. Space & Rocket Center N 34.711191°, W 86.65368° 1 Tranquility Base, Huntsville, Alabama, +1 256-837-3400



<http://coolrain44.wordpress.com/2009/07/19/top-us-attractions-state-by-state/>

Barber Vintage Motorsports Museum, Highly recommended by Muffe

<https://www.barbermuseum.org/index.php>

Admission: \$15 for Adults,

Hours of Operation: April 1 - September 30,
Monday - Saturday 10am - 6pm, Sunday Noon - 6pm

N 33.533364, W 86.614206

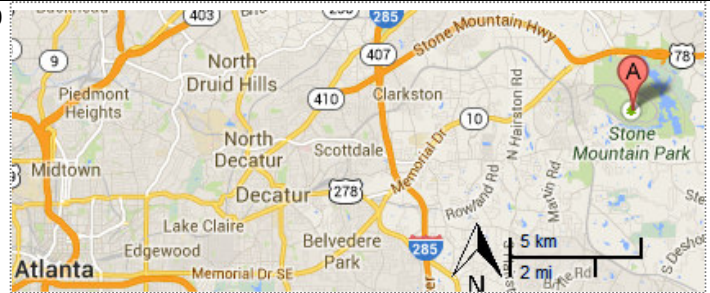


Stone Mountain Park **N 33.805397°, W 84.145775°**, Address: 1000 Robert E Lee Blvd, Stone Mountain, GA 30083, Phone:+1 770-498-5690, Hours: All Days 6:00 am - 12:00 am

The rock's top attraction is The Summit Skyride. This high-speed Swiss cable car provides a stunning view of the Confederate Memorial Carving as it transports guests more than 825 feet above ground to the top of Stone Mountain. From the top, experience amazing views of the Atlanta skyline, the Appalachian Mountains and more up to 60 miles away.

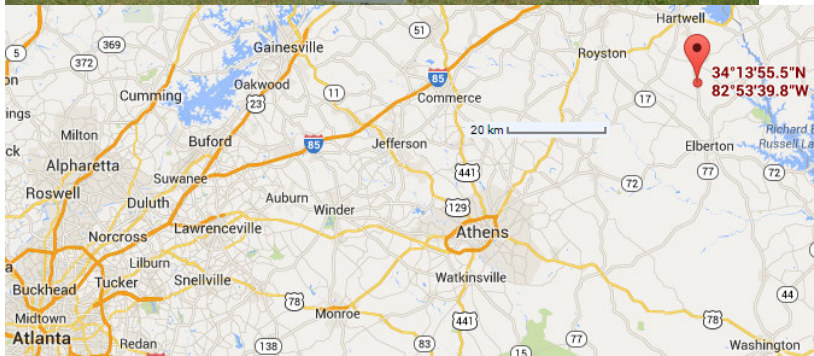
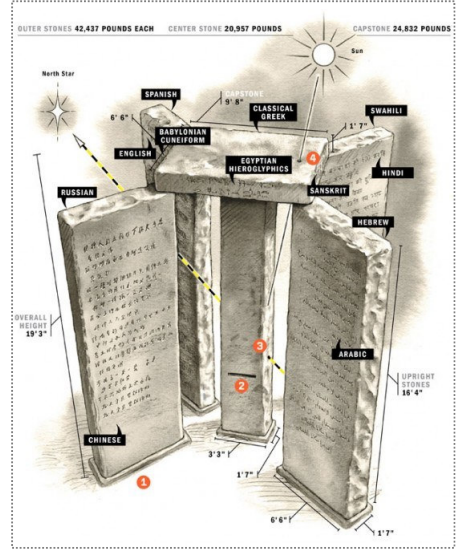
We have Overview [Attractions/GA-StoneMountainPark-OverviewMap.pdf](#) and Attractions map. [Attractions/GA-StoneMountainPark-AttractionsMap.pdf](#)

<http://coolrain44.wordpress.com/2009/07/19/top-us-attractions-state-by-state/>



Georgia Guide Stones - America's Stonehenge *N 34.232016°, W 82.894377°* -

http://en.wikipedia.org/wiki/Georgia_Guidestones

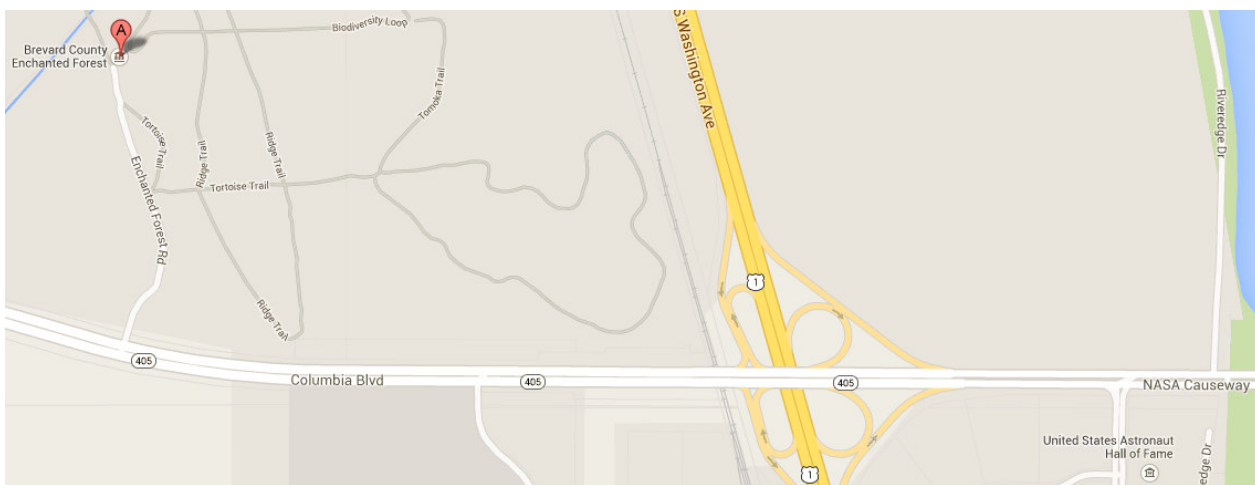


Enchanted Forest Sanctuary

The sanctuary contains a nature trail through a hammock of ancient oaks. Part of this trail is a remnant of the historic Hernandez-Capron trail built by Brigadier General Joseph M. Hernandez of the US Army in 1837.

<http://www.nbbd.com/godo/ef/>

<http://www.brevardcounty.us/EELProgram/Areas/EnchantedForestSanctuary/Home/>



Indian River Lagoon National Scenic Byway

Length: 241.4 km. Time to Allow: Take four hours to drive.

Fees: There are no fees to drive the byway; however, some of the state and federal lands charge park fees.

The Indian River Lagoon National Scenic Byway gives access to a National Estuary providing habitat to more species than anywhere in North America. History buffs, bird watchers, anglers, surfers, swimmers, boaters, and vacationers will find excitement at a national seashore, wildlife refuges, state park, museums, the Kennedy Space Center, beaches, and waterways.



Canaveral National Seashore

Located just outside of Titusville, Florida, Canaveral National Seashore is situated on a barrier island and includes ocean, beach, dune, hammock, lagoon, salt marsh, and pine flatland habitats. [Attractions\FL_CanaveralSeashoreMap.pdf](#)

<http://www.nps.gov/cana/index.htm>

http://en.wikipedia.org/wiki/Canaveral_National_Seashore



Merritt Island National Wildlife Refuge

The Merritt Island National Wildlife Refuge offers spectacular views of the real Florida, with an excellent visitor center and nature trails.

[Attractions\FL-MerrittIslandMap.pdf](#) <http://www.fws.gov/merrittisland/>



http://en.wikipedia.org/wiki/Merritt_Island_National_Wildlife_Refuge

Kennedy Space Center, <http://www.kennedyspacecentertours.net/?p=1>

N 28.522692, W 80.682104

The Kennedy Space Center Visitor Complex provides an exhilarating and educational experience of the space program. Whether touring the Rocket Garden, or boarding a full-scale replica of the Space Shuttle Explorer, visitors are guaranteed an adventure.

Many different tours offered from about \$50 and up.




Archie Carr National Wildlife Refuge

The Archie Carr Refuge preserves some of the most productive sea turtle nesting habitats in the Western Hemisphere and is open for beach activities.

http://en.wikipedia.org/wiki/Archie_Carr_National_Wildlife_Refuge

<http://www.conserveturtles.org/florida.php?page=carrref>

<http://www.fws.gov/archiecarr/>



Sebastian Fishing Museum **27.858691°N 80.448225°W**

The Sebastian Fishing Museum tells the story of the fishing industry of Florida's east coast, with historic photographs and artifacts. It is located in Sebastian Inlet State Park at the Sebastian Inlet State Recreation Area, 9700 South Highway A1A, Melbourne Beach, Florida, although it is physically located on Orchid Island, Indian River County side of the park. It houses historical exhibits of the local fishing industry and its influence on the area.

It contains equipment used in commercial fishing and a replica of a vintage fishing house and dock. The museum also displays the history of three local families involved in the fishing industry during its formative years in Sebastian.

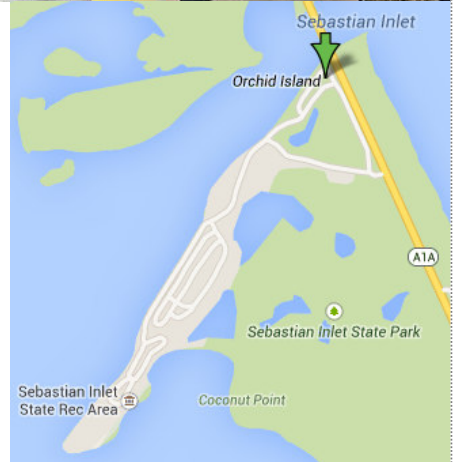
http://en.wikipedia.org/wiki/Sebastian_Fishing_Museum



Sebastian Inlet State Park

This park, with shores on both the Atlantic Ocean and the Indian River Lagoon, is the most utilized park in Florida. Fishing, boating, camping, swimming, surfing, and hiking are the major activities offered here.

<https://www.floridastateparks.org/park/Sebastian-Inlet>



McLarty Treasure Museum, 13180 North A1A, Vero Beach, FL 32963

McLarty Treasure Museum is open 7 days a week 10:00 AM-4:00 PM.

(last video shows 3:15-4:00). Admission fee is \$2.00 per person.

Phone: +1 772-589-2147.

The McLarty Treasure Museum is a state sponsored museum which chronicles the story of a Spanish ship, wrecked off the coast in the early 1700's, and the ordeal of the survivors. The museum also displays numerous artifacts.

<http://www.atocha1622.com/mclarty.htm>

<https://www.facebook.com/pages/McLarty-Treasure-Museum/107607475935765?rf=116503368373963>



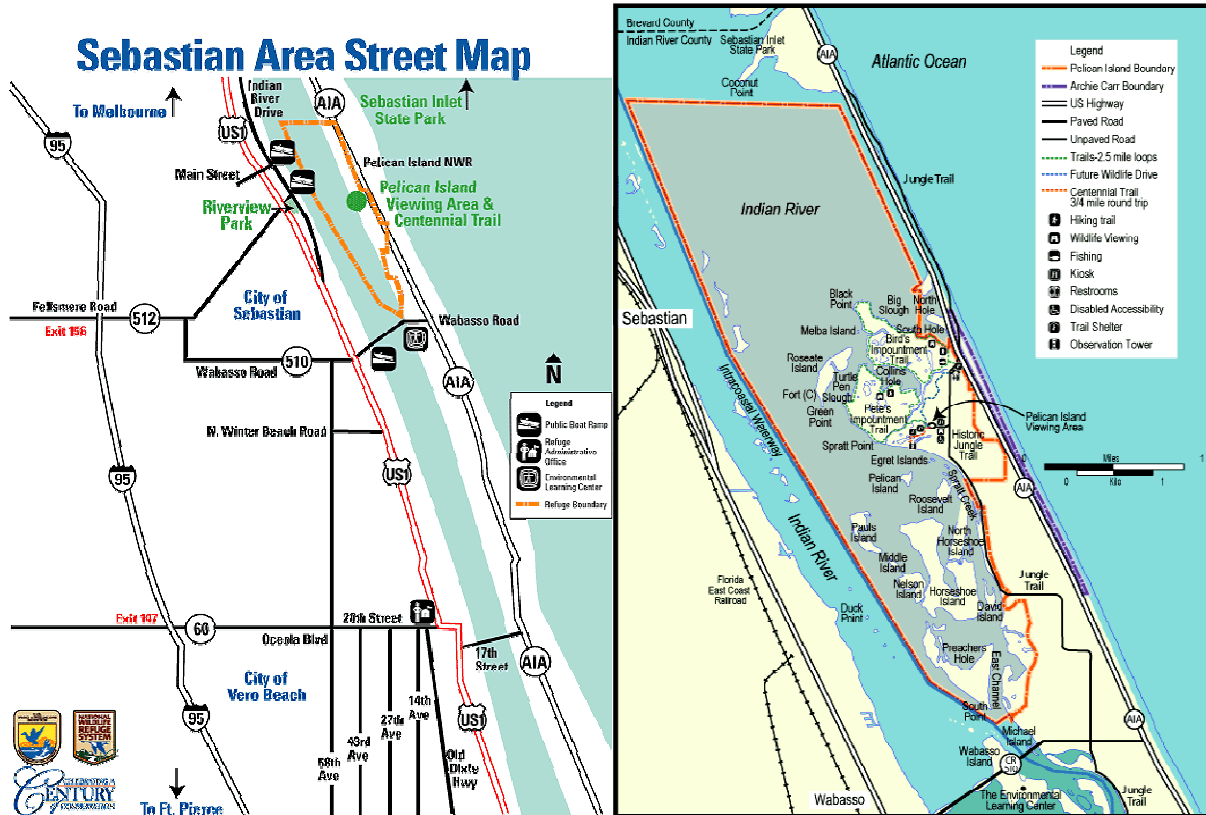
Pelican Island National Wildlife Refuge

Refuge Hours: 7:30 am - Sunset daily (Monday - Sunday)

Established by President Theodore Roosevelt on March 14, 1903, Pelican Island became the first official refuge in the United States. Covering 5,175 acres, this pristine habitat became the model for all later conservation efforts.

<http://www.fws.gov/pelicanisland/>

http://en.wikipedia.org/wiki/Pelican_Island_National_Wildlife_Refuge



Brevard Zoo, 8225 North Wickham Road, Melbourne, Florida

The Brevard Zoo is home to over 460 animals, representing 119 species from Latin America, Florida, Asia and Australia. The zoo also has exhibits on the wetland and estuarine ecology of east central Florida.

Brevard Zoo is open daily from 9:30 a.m. to 5 p.m. rain or shine. Last admission is 4:15 p.m.

Paws On is open daily from 10 a.m. to 4 p.m. but may close sporadically due to inclement weather and may close early due to special events..

The Zoo is closed on Thanksgiving and Dec. 25. In addition, the Zoo closes at 3 p.m. on event days including Safari Under the Stars, Jazzoo and Boo at the Zoo.

Admission: Adults.\$16.95

Refund Policy

>... No refunds will be issued once a guest purchases tickets.


>... No refunds or rain checks will be issued due to inclement weather. The Zoo is an outdoor facility with little

indoor space. Please plan your trip to the Zoo accordingly based on the anticipated weather conditions for that day.

>... No refunds will be issued to anyone removed from the Zoo for failure to follow The Rules of the Wild.

>... Please make sure you read and understand our refund policy.

<https://brevardzoo.org/> http://en.wikipedia.org/wiki/Brevard_Zoo



Ted Moorhead Lagoon House

3275 Dixie Hwy NE, Palm Bay, FL

The Lagoon House is a two story building which showcases turn-of-the-century Florida vernacular style architecture. The building houses a visitors center, historical center, and an environmental learning center for the Indian River Lagoon.

<http://www.mrcirl.org/lagoon-house>



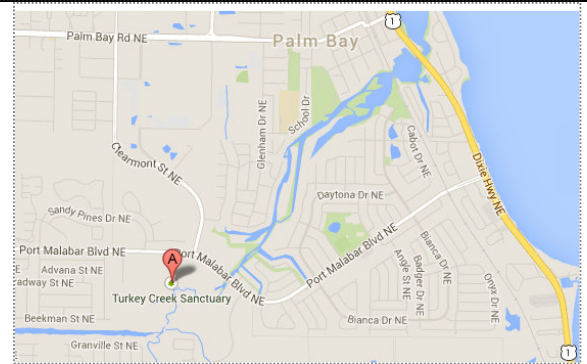
Turkey Creek Sanctuary, 1518 Port Malabar Blvd NE, Palm Bay, FL 32905

The Turkey Creek Sanctuary is surrounded by ancient sand dunes, saw palmettos, and oaks. A 4,000 foot boardwalk (3km) meanders through the woods to a bass, manatee, and turtle filled creek.

http://en.wikipedia.org/wiki/Turkey_Creek_Sanctuary

<http://www.brevardcounty.us/eelprogram/areas/turkeycreek/home>

<http://www.palmbayflorida.org/government/departments/parks-and-recreation/recreation/turkey-creek-sanctuary>



Bensen House (Grant Historical House), 5795 S Us Highway 1, Grant, Florida 32949

This particular home has survived over 80 years. Originally erected in 1916, it has been restored complete with a collection of antiques and furniture that capture the time when it thrived.

http://en.wikipedia.org/wiki/Bensen_House <http://www.grantseafoodfestival.com/grant-historical-house.aspx> <https://www.facebook.com/pages/Grant-Historical-House/134605589923339>

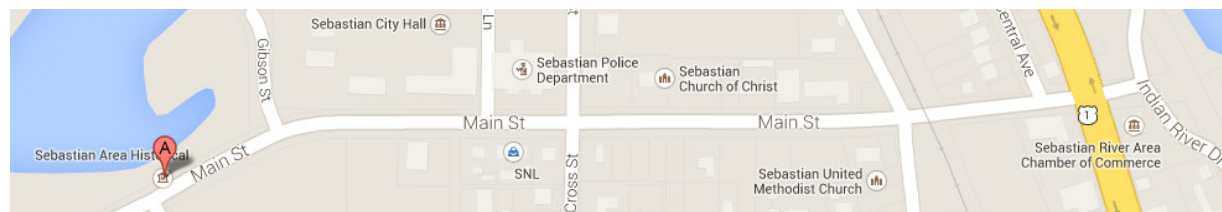


Sebastian Historic Museum, Sebastian Area Historical, 1235 Main Street, Sebastian, Florida 32958, +1 772-581-1380 **27.816736,-80.477408**

The Sebastian Historic Museum preserves and exhibits artifacts and history of the Sebastian area.

http://www.indianriverlagoonbyway.com/point_of_interest/sebastian-area-historical-museum/

<http://www.verobeach.com/sebastianareahistoricalmuseum/>



Paul Kroegel Statue, 600 US Hwy 1, Sebastian, Florida, 32958 **27.809226, -80.464168**

Paul Kroegel was the first warden of the Pelican Island National Wildlife Refuge. It was he who convinced President Theodore Roosevelt to designate the fragile rookery of Pelican Island as a refuge in 1903.

https://www.facebook.com/permalink.php?story_fbid=156786601132103&id=185733424862382

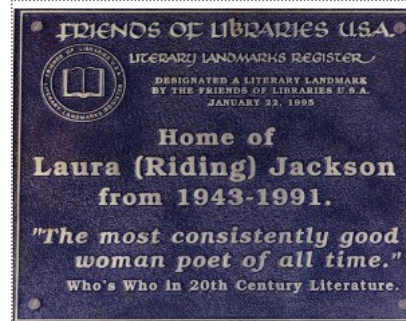


Laura Riding Jackson Home, 255 Live Oak Drive, Vero Beach, FL 32963

Laura Riding Jackson was a widely-noted, avantgarde poet of the 1920s and 1930s. Her home was constructed of locally milled Florida pine in about 1910, when Indian River County was a wilderness. A good example of Florida's historic "cracker" style of vernacular architecture, it is two stories, approximately 1,400 square feet, and is furnished with her own belongings.

The poet occupied in this house from 1943 to 1991. Toward the end of her life, she sold the property to commercial interests to support herself, but remained in the house under a lease. At her death, the Laura (Riding) Jackson Board of Literary Management bequeathed the house to the Laura (Riding) Jackson Foundation to serve as a focal point for the study of literature, philosophy and history

http://en.wikipedia.org/wiki/Laura_Riding <https://www.facebook.com/LauraRidingJackson>



Fort Lauderdale, Recommended by Muffe

<http://www.fortlauderdale.gov/>

N 26.122459, W 80.137081



Coral Castle, Located on U.S. 1

USA-America'sStrangestRoadsideAttractions.pdf

N 25.500722, W 80.444332



Overseas Highway, U.S. 1-- Florida Keys. A there and back leg south of Miami **N 25.329132°, W 80.451736° , 228 mi, 367 km, 4:48 hrs - return**

- Leaving the mainland for the 120-mile-long island chain of Florida's Keys, travelers enter a paradise of beach bars, water sports, and Parrotheads (Jimmy Buffett fans). From Key Largo to Key West, the overseas highway strings the islands together like beads, running past lighthouses, underwater coral-reef parks, and across 7 Mile Bridge—one of the longest bridges in the world.

Stop: On the docks at Islamorada travelers can hand-feed bait fish to tarpon more than six feet long. (robbies.com; from \$3.)

Attractions/USA-americas-most-scenic-iconic-roads.doc

One of the country's most popular scenic drives, from Miami to Key West, owes its existence to a devastating tragedy. A hurricane destroyed the ambitious Florida East Coast Railroad in 1935, but rather than rebuild, the tracks were converted into the Overseas Highway, which skims across the tropical blue waters for more than 120 miles.

Where to Stop: On the island of Islamorada, you can swim with dolphins at the historic Theater of the Sea. theaterofthesea.com

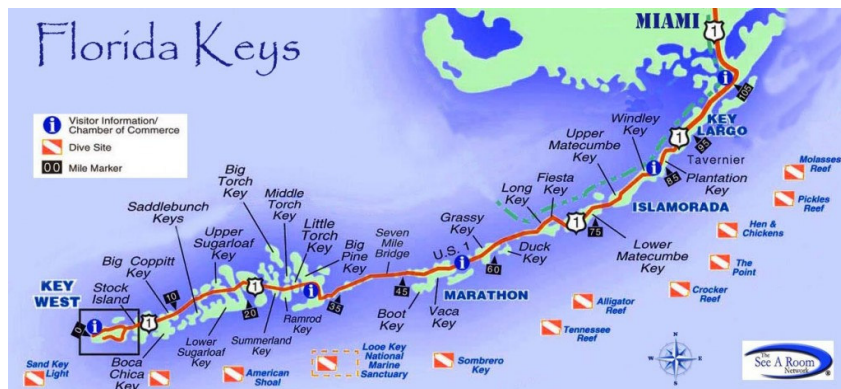
Driving on the Overseas Highway into the Florida Keys is a unique experience. This highway is a 113-mile (181-kilometer) series of roads and bridges, from the Florida mainland all the way down to our country's southernmost point -- Key West. These bridges, currently open to vehicular traffic only, are achievements in engineering. They are the survivors of Henry Flagler's Florida East Coast Railway, intended to connect the Keys to the mainland. Construction began in 1905 and finished in 1912. However, Flagler's rail project was unfortunately short-lived. A 1935 hurricane destroyed more than 30 miles of track. Restoration took years. In the process, workers converted the rails to highways. The Knight's Key Bridge -- now called the Seven Mile Bridge for the nearly 7 miles (11.2 kilometers) of water it spans -- is breathtaking to traverse.

As you drive from Key Largo down to Key West, you can still see remnants of the old railroad bridges. Some of them abruptly end in the middle of the channel, a ghostly reminder of Flagler's railway dreams.

<http://adventure.howstuffworks.com/10-beautiful-drives.htm#page=0>

<http://travel.nationalgeographic.com.au/travel/road-trips/florida-keys-road-trip/>


<http://www.lonelyplanet.com/usa/travel-tips-and-articles/788#ixzz2ptcUTo5O>



Don't miss the buoy at the Southernmost Point of Florida

Attractions/USA-Best50AmericanTouristAttractionsYou'veNeverHeardOf.pdf

N 24.546567, W 81.797538



Florida Everglades. Turn into rd 9336 at Homestead **N 25.447980°, W 80.475013°**.

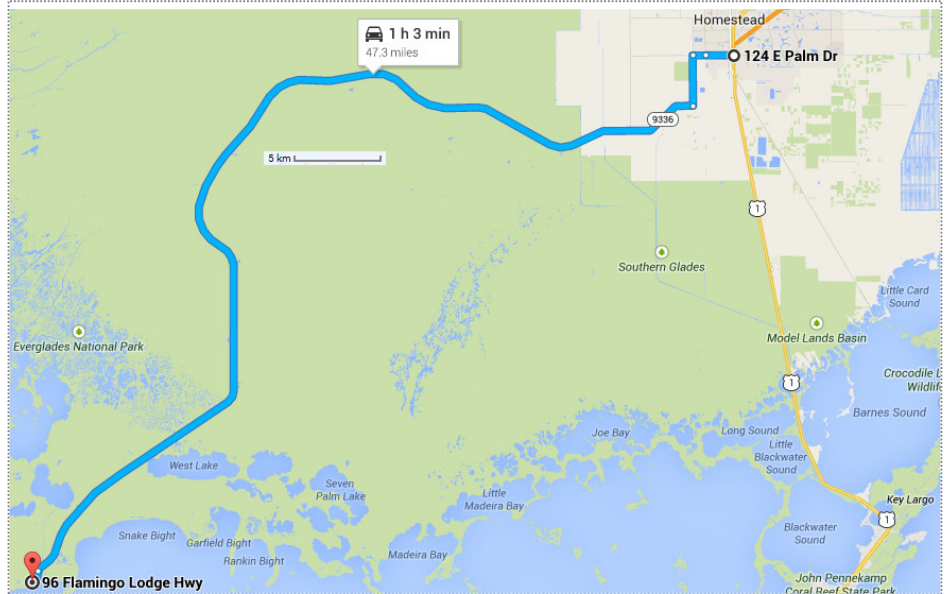
47 mi, 76 km, 1:03 hrs - return

Everglades National Park. A large white bird with black wingtips and a long slightly curved beak is perched on a branch above grassland. The vast wetlands and coastal/marine habitats of the park have made it a sanctuary for many animals including 20 rare, endangered and threatened species such as the Florida panther and the manatee. The site has been endangered from 1993–2007 following damage due to Hurricane Andrew and since 2010 due to continued degradation and a loss of marine habitat.

<http://www.evergladessafaripark.com/eco-tours-and-boat-tours-in-everglades.htm>

is just one of the tour operators in the area. Hover craft ride through the everglades would be a main attraction.

<http://www.msn.com/en-us/travel/adventuretravel/15-must-see-sights-in-national-parks/ss-BBbsxi5?fullscreen=true#image=11>



The Sunshine Skyway Bridge on Interstate 275 across Tampa Bay.

27.603617,-82.642772

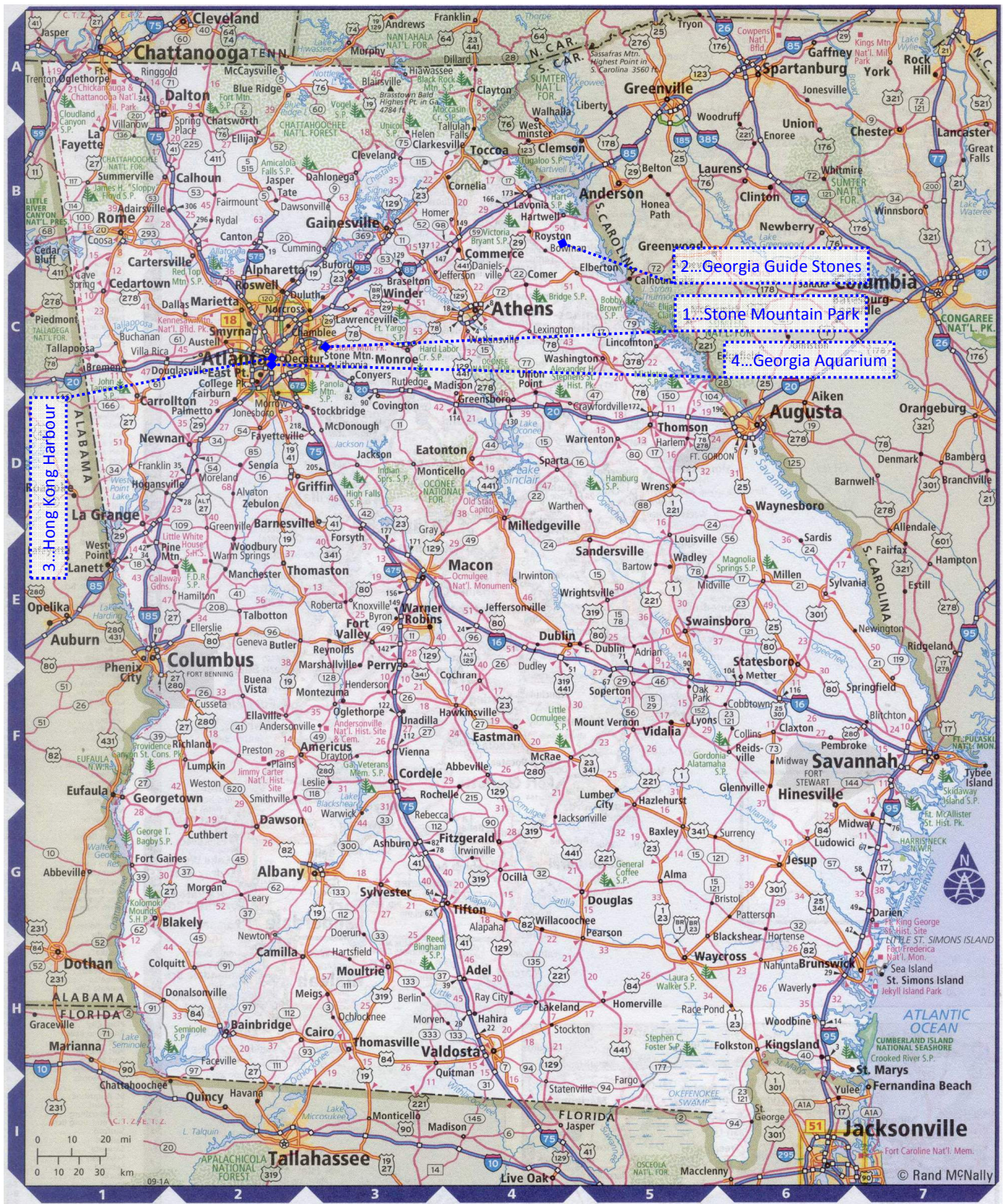
3. Sunshine Skyway Bridge, St. Petersburg, Florida

Completed in 1987, the Sunshine Skyway Bridge is as long as Mount Everest is high, stretching for 4 miles. It's the 5th-largest cable-stayed bridge in the world and features sunny yellow steel cables. Incorporated into the structure are 36

"dolphins," which were put in place to protect the support columns of the bridge from impacts from boats. In fact, the bridge can withstand a big impact by a boat weighing in at 87,000 tons. That's twice the size of the Titanic!

<http://interstate275florida.com/ssb.htm> <http://www.travelchannel.com/interests/road-trips/articles/worlds-top-10-bridges>





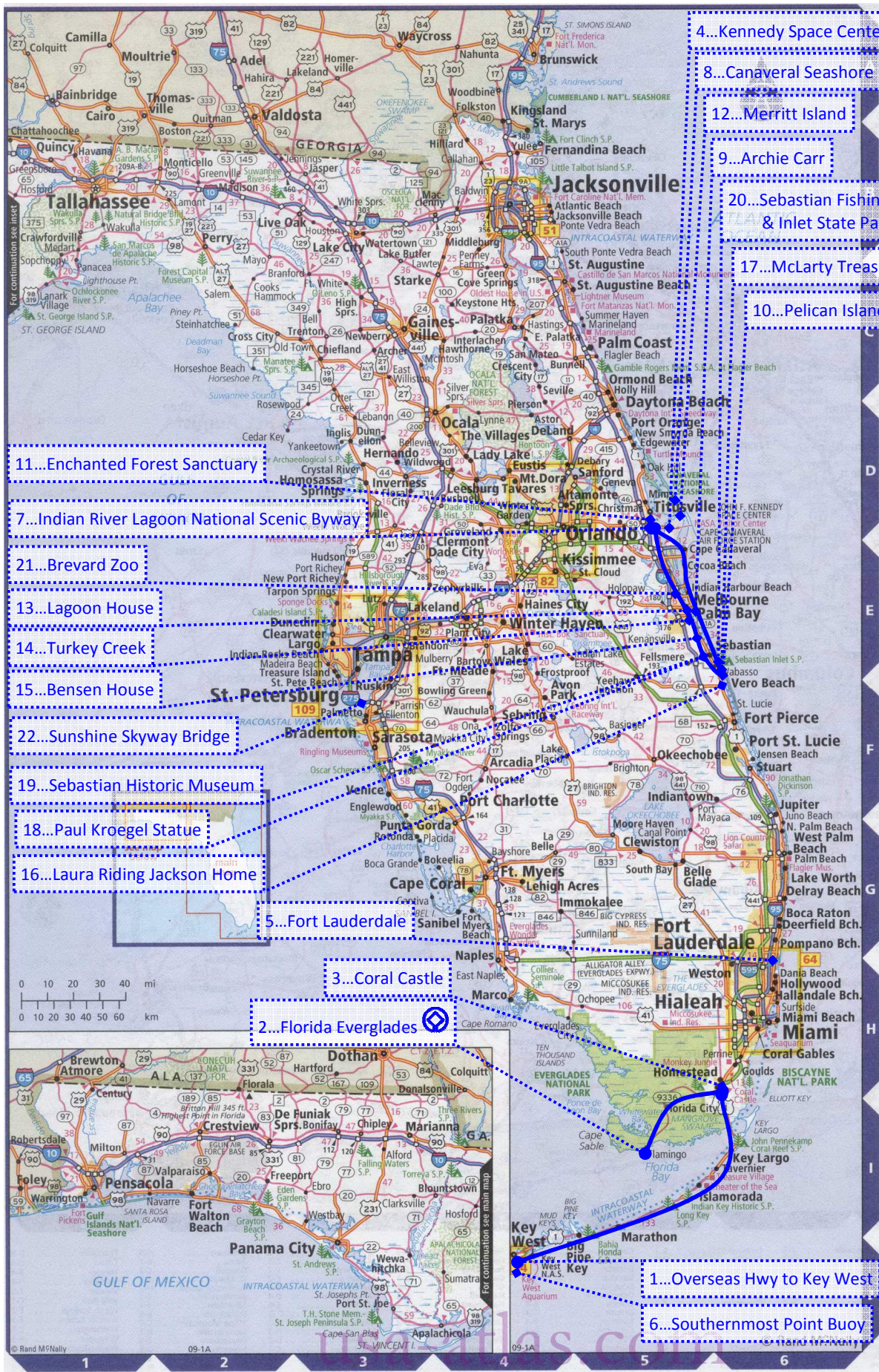
Georgia

Population: 9,072,576
 Land area: 57,906 sq. mi.
 Capital: Atlanta

Cities and Towns

Adel	H-4	Andersonville	F-3	Calhoun	B-1	Cuthbert	G-2	Forsyth	D-3	Lyons	F-5	Quitman	H-3	Thomson	D-5
Albany	G-3	Ashburn	G-3	Camilla	H-2	Dalton	A-1	Fort Oglethorpe	A-1	Macon	E-3	Rome	B-1	Tifton	G-4
Alma	G-5	Athens	C-4	Canton	B-2	Dawson	G-2	Fort Valley	E-3	Manchester	E-2	Roswell	C-2	Toccoa	H-4
Alpharetta	C-2	Augusta	D-6	Carrollton	D-1	Decatur	C-2	Gainesville	B-3	Marietta	F-2	St. Marys	H-6	Valdosta	H-4
Americus	F-2	Austell	C-2	Cartersville	B-2	Douglas	G-5	Griffin	D-2	Metter	F-6	St. Simons Island	H-7	Vidalia	F-5
Bainbridge	H-2	Barnesville	D-3	Cedartown	C-1	Douglasville	C-2	Hartwell	B-4	Milledgeville	D-4	Sandersville	E-5	Villa Rica	C-1
Baxley	G-5	Bremen	G-3	Dublin	D-1	Duluth	C-3	Hazlehurst	F-5	Monroe	C-3	Statesboro	E-6	Warm Springs	E-2
Blakely	G-1	Brunswick	H-7	Duluth	C-3	Eastman	F-4	Hinesville	G-6	Montezuma	F-3	Stone Mountain	C-3	Warner Robins	E-3
Bremen	G-3	Camilla	H-2	Elberton	G-4	Eastman	F-4	Jackson	D-3	Monticello	H-2	Summerville	B-1	Washington	C-5
Brunswick	H-7	Cairo	H-2	Elberton	G-4	Elberton	G-4	Jacksonville	H-9	Newnan	H-9	Swainsboro	C-4	Waycross	H-5
Buford	C-3	College Park	C-2	Fairburn	D-2	Fairburn	D-2	La Fayette	B-1	Norcross	C-3	Sylvester	G-3	Waynesboro	D-6
Chamblee	C-2	Commerce	C-2	Fayetteville	F-3	Fayetteville	F-3	La Grange	D-1	Perry	C-3	Thomaston	E-2	West Point	E-1
Chickasha	C-2	Covington	D-3	Fitzgerald	G-4	Fitzgerald	G-4	Lawrenceville	C-3	Plains	F-2	Thomasville	H-3	Winder	C-3

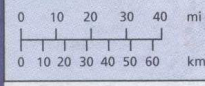
usaall.com



Florida
 Population: 17,789,864
 Land area: 53,927 sq. mi.
 Capital: Tallahassee

Cities and Towns

Altamonte Spgs.	D-4
Apalachicola	J-4
Arcadia	F-3
Atlantic Beach	B-4
Avon Park	F-4
Barrow	E-4
Belle Glade	G-5
Big Pine Key	J-5
Blountstown	I-4
Bocaaton	G-6
Bonifay	I-3
Bonville	D-4
Bunnell	E-3
Burkeville	D-3
Casee	C-5
Casee Canaveral	E-5
Casee Canaveral	G-4
Casee Canaveral	I-3
Casee Canaveral	D-4
Casee Canaveral	E-5
Casee Canaveral	H-6
Crawfordville	B-1
Cross City	C-2
Dade City	E-3
Dania Beach	H-6
Daytona Beach	D-4
DeBary	D-4
De Funiak Springs	I-2
Deland	D-4
Deerfield Beach	G-6
Delray Beach	G-6
Dunedin	E-3
East Naples	H-4
Edgewater	D-5
Englewood	F-4
Eustis	F-4
Fort Lauderdale	H-6
Fort Myers	G-4
Fort Myers Beach	G-4
Fort Pierce	F-6
Fort Walton Beach	I-2
Gainesville	C-3
Green Cove Spgs.	C-3
Haines City	E-4
Hallandale Beach	H-6
Hialeah	H-6
Holly Hill	C-5
Hollywood	H-6
Homestead	H-6
Hudson	E-3
Immokalee	G-4
Inverness	D-3
Jacksonville	B-4
Jacksonville Bch.	B-4
Jasper	B-3
Jensen Beach	F-6
Jupiter	F-6
Key Largo	I-6
Key West	J-4
Kissimmee	E-4
La Belle	G-4
Lady Lake	E-4
Lake Butler	B-3
Lake City	B-3
Lake Wales	E-4
Lake Worth	G-6
Lakeland	E-4
Largo	E-3
Leesburg	G-4
Live Oak	B-3
Lutz	E-3
Macclenny	B-4
Madeira Beach	E-3
Madison	B-2
Marathon	I-5
Marco	H-4
Marianna	B-2
Mayo	G-3
Melbourne	E-5
Miami	H-6
Miami Beach	H-6
Milton	I-1
Monticello	B-2
Naples	H-4
New Port Richey	D-4
New Smyrna Bch.	D-5
North Palm Beach	G-6
Ocala	D-4
Okeechobee	F-5
Orlando	D-4
Ormond Beach	C-5
Palatka	E-5
Palm Bay	E-5
Palm Beach	G-6
Palmetto	F-3
Panama City	J-3
Pensacola	H-1
Perrine	H-6
Perry	B-2
Plant City	E-4
Pompano Beach	G-6
Port Charlotte	F-4
Port Orange	D-5
Port St. Joe	J-3
Port St. Lucie	F-6
Port St. Lucie	G-3
Quincy	B-1
St. Augustine	C-4
St. Cloud	E-5
St. Petersburg	E-3
St. Petersburg Bch.	E-3
Sanford	D-5
Sanibel	G-4
Sarasota	E-5
Sebastian	F-4
Sebring	F-4
Starke	C-4
Stuart	F-6
Tallahassee	B-1
Tampa	E-3
Tarpon Springs	E-3
Tavares	D-4
The Villages	D-5
Titusville	D-5
Treasure Island	E-3
Trenton	C-3
Venice	F-3
Vero Beach	F-6
Warrington	I-1
Wauchula	G-4
West Palm Beach	G-6
Winter Garden	D-4
Winter Haven	E-4
Yulee	E-4
Zephyrhills	E-3



Louisiana

Population: 4,523,628
Land area: 43,562 sq. mi.
Capital: Baton Rouge

Cities and Towns

Abbeville	F-4
Alexandria	D-4
Amite	E-7
Arcadia	A-3
Baldwin	F-5
Bastrop	A-5
Baton Rouge	E-6
Benton	A-2
Bogalusa	D-8
Bossier City	A-2
Breaux Bridge	E-5
Bunkie	D-4
Chalmette	F-7
Clinton	D-5
Colfax	C-3
Columbia	B-4
Coushatta	B-2
Covington	E-7
Crowley	E-4
De Quincy	E-2
De Ridder	D-2
Delhi	B-5
Denham Springs	F-6
Donaldsonville	F-6
Erath	F-4
Eunice	E-4
Farmerville	A-4
Farley	F-6
Franklin	F-5
Franklinton	D-7
Gramercy	F-6
Grand Isle	G-7
Greensburg	D-6
Gretna	F-7
Hahnville	F-7
Hammond	E-7
Harrisonburg	C-5
Haynesville	A-3
Homer	A-3
Houma	F-6
Iowa	E-3
Jackson	D-8
Jeanerette	F-5
Jena	C-4
Jennings	E-3
Jonesboro	B-3
Kaplan	F-4
Kentwood	D-7
Kinder	E-3
La Place	F-7
Lafayette	E-4
Lake Arthur	F-3
Lake Charles	E-3
Lake Providence	A-6
Leesville	D-2
Livingston	F-7
Mamou	E-4
Mandeville	E-7
Mansfield	B-2
Many	C-2
Marksville	C-4
Metairie	F-7
Minden	A-3
Monroe	A-4
Morgan City	F-6
Napoleonville	F-6
Natchitoches	C-3
New Iberia	F-5
New Orleans	F-7
New Roads	E-5
Oak Grove	A-5
Oakdale	D-3
Oberlin	E-3
Opelousas	E-4
Patterson	F-5
Plaquemine	E-6
Ponchatoula	E-7
Port Allen	E-6
Port Sulphur	B-6
Raceland	F-7
Rayne	E-4
Rayville	B-5
Ruston	A-3
St. Francisville	B-6
St. Joseph	F-5
St. Martinville	E-6
Scotlandville	E-6
Shreveport	E-8
Slidell	E-8
Springhill	A-2
Sulphur	E-2
Tallulah	B-6
Thibodaux	F-6
Vidalia	C-5
Ville Platte	E-4
Vivian	A-1
Walker	E-6
Welsh	E-3
West Monroe	A-4
Winnsboro	B-3

