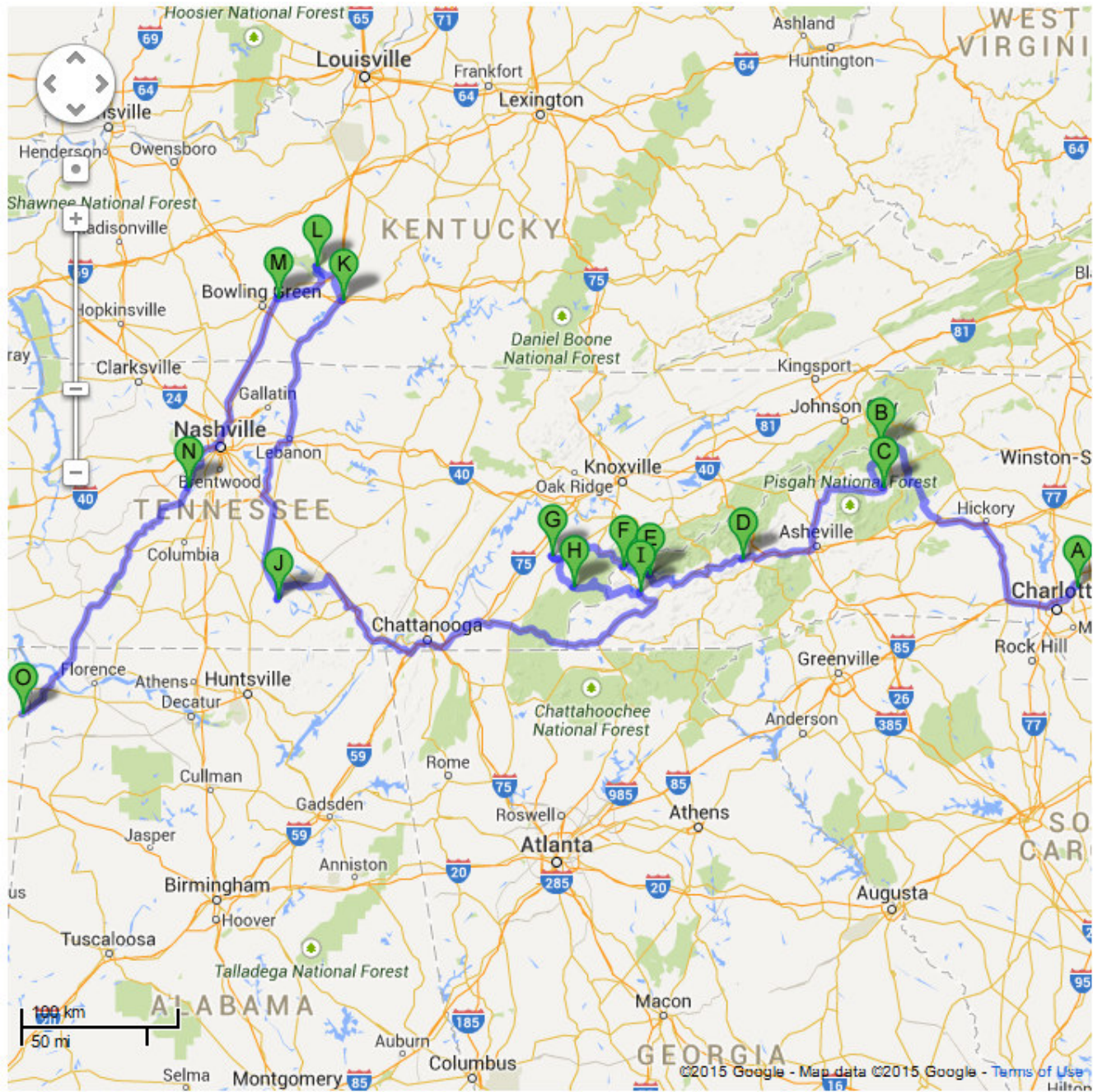


18_RickHendrickMotorMuseumNC-NatchezTraceParkwayAL_1707km_100-50

1,707 km - about 4 d 0 h 23 m - @ 420 kms/day = avg speed 70 kph

Rick Hendrick Motor Museum, NC - Hwy 143, TN - Traub Motorcycle, NC - Hwy 129, Tail of the Dragon, Top MC Road - Lost Sea, TN - Cherokee Skyway - Jack Daniels Distillery - Mammoth Cave NP, World Heritage Listed, KY - National Corvette Museum - Natchez Trace Parkway



- | | | |
|--|---|---|
| (A) 4400 Papa Joe Hendrick Boulevard, Charlotte, | (F) Tail of the Dragon, Robbinsville, NC, United St | (K) Glasgow, KY, United States |
| (B) Roan Road, Roan Mountain, TN, United State | (G) 140 Lost Sea Road, Sweetwater, TN, United S | (L) Mammoth Cave National Park, Mammoth Cav |
| (C) Roan Road, Spruce Pine, NC, United States | (H) Cherokee Skyway Harley-Davidson, Cherochal | (M) 350 Corvette Drive, Bowling Green, KY, United |
| (D) Wheels Through Time Museum, Vintage Lane | (I) Robbinsville, NC, United States | (N) Natchez Trace Pkwy, Franklin, Tennessee 37(|
| (E) Fontana Road, Robbinsville, NC, United State | (J) Jack Daniel's Visitor Center, Lynchburg Highw | (O) Natchez Trace Parkway, Tishomingo, MS, Un |

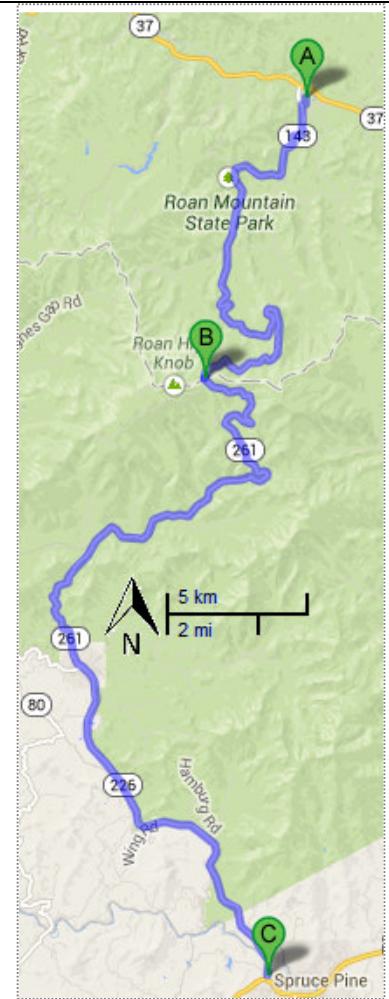
Highway 143, **N 36.199681°, W 82.072864° to N 35.915608°, W 82.085752°, 35 mi, 56 km, 0:55 hrs**

from Roan Mtn in the North to Spruce Pine in the South

Set out along Tennessee's Highway 143 in the Roan Highlands of the Appalachian Mountains to witness the world's longest uninterrupted stretch of grassy heaths. Purple rhododendron blossoms carpet the slopes in early summer.

Stop: The highlands portion of the Appalachian Trail is famous for its balds (summits covered in thick grasses rather than trees); catch the trailhead at Carver's Gap. (appalachiantrail.org)

[Attractions/USA-americas-most-scenic-iconic-roads.doc](#)




Mystery of the Traub Motorcycle, **N 35.513866°, W 83.077139°**

Currently residing in the Wheels Through Time Museum in Maggie Valley, North Carolina

<http://www.wheelsthroughtime.com/..Attractions\NC-Mystery of the Traub.pdf>

<http://www.wheelsthroughtime.com/admission-hours/>



Great Smoky Mountains National Park **N 35.618233°, W 84.198647° to N 35.366656°, W 83.5532°, 63 mi, 101 km, 1:32 hrs.** Tennessee/North Carolina

Turn off Hwy 411 just north of Vonore into 72. Follow 129/115 to the border to North Carolina. Follow 28 to Hwy 19 (74). Alternatively turn South at Johnsons Gap into Sweetwater Road down to Robbinsville. RECOMMENDED BY MUFFE

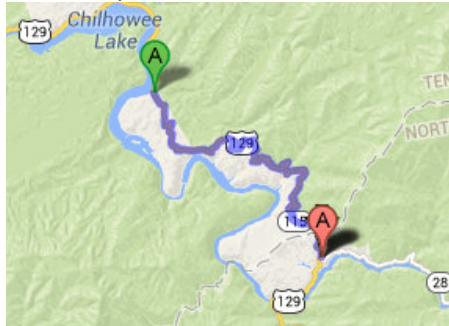
<http://coolrain44.wordpress.com/2009/07/19/top-us-attractions-state-by-state/>

<http://travel.nationalgeographic.com.au/travel/road-trips/great-smoky-mountains/>

<http://www.nps.gov/grsm/index.htm> <http://www.smokiesadventure.com/smokymountains/maps/mapper.htm>

Great Smoky Mountains National Park Densely forested mountains. With more than 3,500 plant species, the park is among the largest remnants of Arcto-Tertiary Geoflora. It is also home to the world's largest number of salamander species and famous for its mist-shrouded virgin forests.

Great Smoky Mountains National Park in Tennessee and North Carolina is a waterfall lover's delight. It has the two key ingredients essential for waterfalls: ample rainfall (more than 85 inches annually) and elevation gradient. More than 200,000 visitors hike well-worn trails to view Grotto, Laurel, Abrams, Rainbow and other popular waterfalls every year. Large waterfalls attract the crowds, but smaller cascades and falls can be found on nearly every river and stream in the park.



Hwy 129, Tail of the Dragon, Top 15 MC Roads, **N 35.524647, W 83.99325 to N 35.465791, W 83.919908, 12 mi, 19 km, 0:22 hrs** is part of the route above. [Attractions/TN-Hwy129TailOfTheDragon_15TopMcRoads.gif](#) [Attractions/TN-TailOfTheDragon_DealsGap_15TopMcRoads.pdf](#) <http://www.msn.com/en-us/travel/adventuretravel/15-must-see-sights-in-national-parks/ss-BBbsxi5?fullscreen=true#image=12>

Lost Sea, 140 Lost Sea Road, Sweetwater, <http://www.thelostsea.com/> http://en.wikipedia.org/wiki/Craighead_Caverns

Hours of Operation - (Lost Sea is located in the Eastern Time Zone)


May, June: 9:00 am - 7:00 pm

July: 9:00 am - 8:00 pm

August: 9:00 am - 7:00 pm

Ticket Prices: Adult: \$18.95

N 35.534444, W 84.431189 [Attractions/USA-Best50AmericanTouristAttractionsYou'veNeverHeardOf.pdf](#)



Cherochala Skyway **N 35.366971°, W 84.301665° to N 35.340019°, W 83.813864°, 52 mi, 83 km, 1:25 hrs.** Tellico Plains to Hwy 129 at Robbinsville North Carolina

HD dealership along the route [Attractions/USA-15TopMcRoads.jpg](#)


Cherochala Skyway Visitor Center, 225 Cherochala Skyway, Tellico Plains, TN 37385, United States, +1 423-253-8010

<http://travel.nationalgeographic.com.au/travel/road-trips/cherochala-skyway-road-trip/>

<http://www.cherochala.org/motorcycles2.html> <http://www.cherochala.com/>



Cherochala Skyway Visitor Center



Jack Daniels <http://www.jackdaniels.com/visit> **N**

35.285118°, W 86.368139°

Jack Daniel's Distillery, 280 Lynchburg Hwy, Lynchburg,

TN 37352, [Attractions/TN-JackDaniel.JPG](#)

(Three hours W of Tellico Plains, Cherochala Skyway)




Mammoth Cave National Park **N 37.187007°, W 86.100539°** is a U.S. National Park in central Kentucky, encompassing portions of Mammoth Cave, the longest cave system known in the world. The official name of the system is the Mammoth-Flint Ridge Cave System for the ridge under which the cave has formed. The park was established as a national park on July 1, 1941. It became a World Heritage Site on October 27, 1981, and an international Biosphere Reserve on September 26, 1990.

The park's 52,830 acres (21,380 ha) are located primarily in Edmonson County, Kentucky, with small areas extending eastward into Hart County and Barren County. It is centered around the Green River, with a tributary, the Nolin River, feeding into the Green just inside the park. With 400 miles (640 km) of surveyed passageways Mammoth Cave is by far the world's longest known cave system, being over twice as long as the second-longest cave system, Mexico's Sac Actun underwater cave.

<http://www.nps.gov/mac/index.htm> http://en.wikipedia.org/wiki/Mammoth_Cave_National_Park

For tour information <http://www.nps.gov/mac/planyourvisit/gocavetours.htm>



National Corvette Museum **N 37.002987°, W 86.373604°**, 350 Corvette Drive, Bowling Green, KY 42101

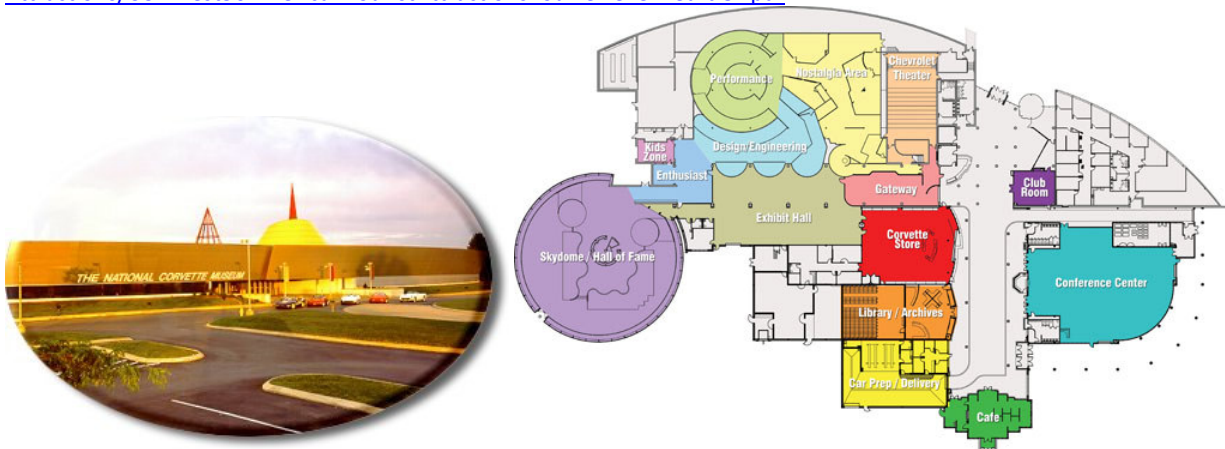
Exit 28 on I-65 / 1-800-53-vette / Open from 8-5 CT. <http://www.corvettemuseum.org/>

Planning a visit: Open 8:00 a.m. - 5:00 p.m. (Central Time) 7 days a week - year round

http://www.corvettemuseum.org/planning_visit/index.shtml http://www.corvettemuseum.org/virtual_tour/index.shtml

[Attractions/KY-NationalCorvetteMuseumMap.jpg](#)

[Attractions/USA-Best50AmericanTouristAttractionsYou'veNeverHeardOf.pdf](#)



The Natchez Trace Parkway

N 31.558800°, W 91.398614° to N 36.035621°, W 86.975580°,

444 mi, 715 km, 8:15 hrs

(also known as the Natchez Trace or simply the Trace) is a National Parkway in the southeastern United States that commemorates the historic Old Natchez Trace and preserves sections of the original trail. The Natchez Trace Parkway logo can be seen on signs and trail markings along the parkway.

Its central feature is a two-lane parkway road that extends 444 miles (715 km) from Natchez, Mississippi to Nashville, Tennessee. Access to the parkway is limited, with more than 50 access points in the states of Mississippi, Alabama, and Tennessee. The southern end of the route is in Natchez at an intersection with Liberty Road, and the northern end is northeast of Fairview, Tennessee, in the suburban community of Pasquo, Tennessee, at an intersection with Tennessee 100. In addition to Natchez and Nashville, the larger cities along the route include Jackson and Tupelo, Mississippi, and Florence, Alabama.

The All-American Road is maintained by the National Park Service, to commemorate the original route of the Natchez Trace.


http://en.wikipedia.org/wiki/Natchez_Trace_Parkway

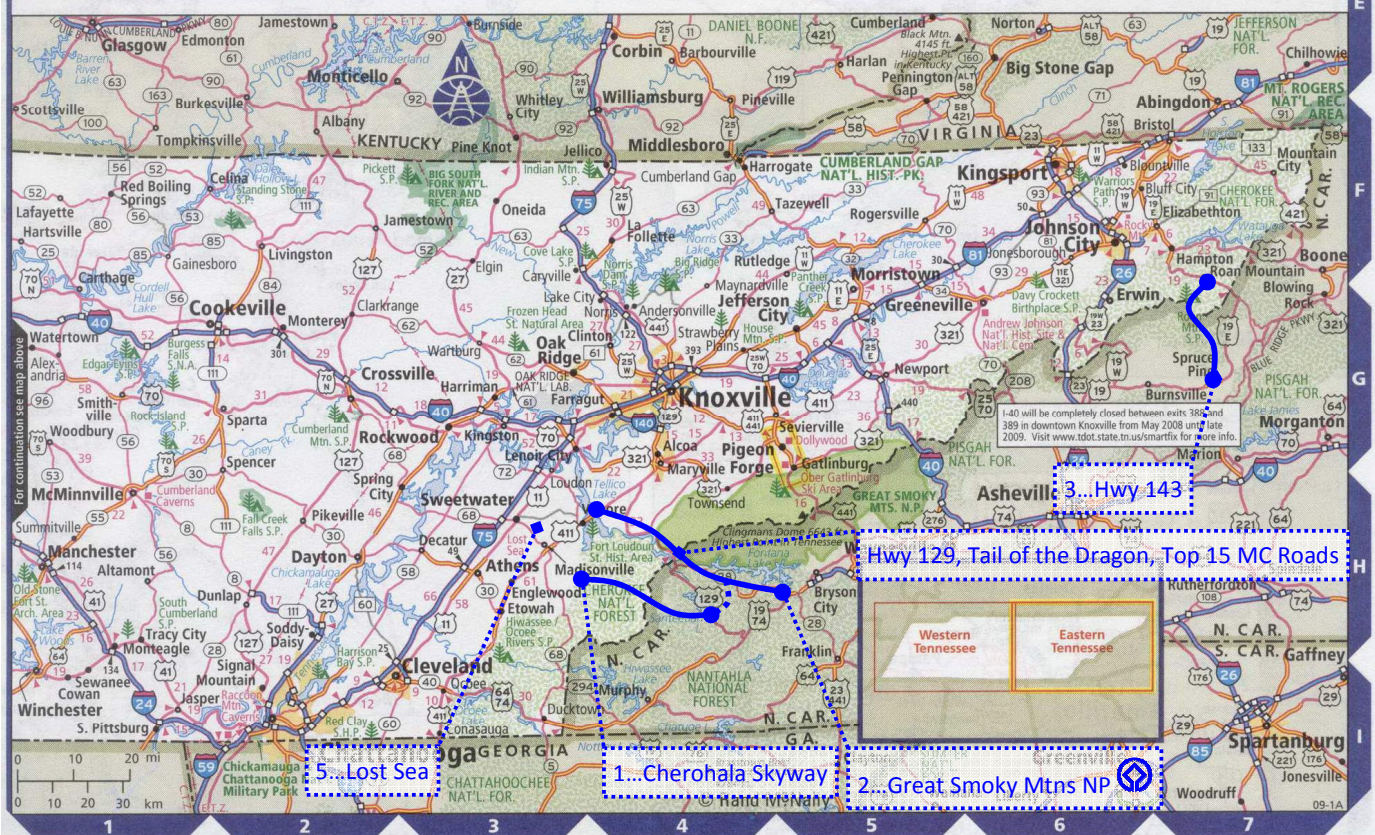
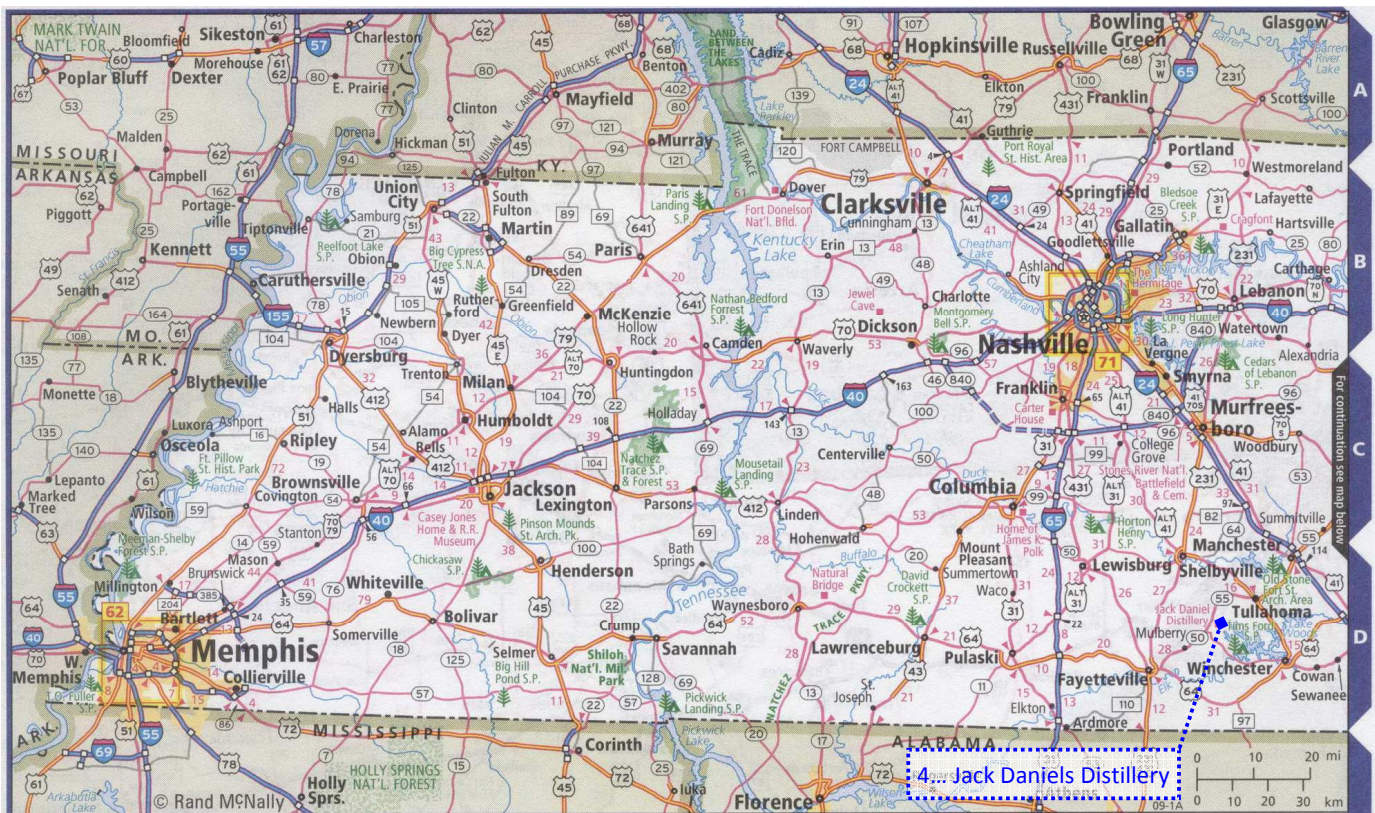
<http://coolrain44.wordpress.com/2009/07/19/top-us-attractions-state-by-state/>

[Attractions/MS-NatchezTrail.pdf](#)

[Attractions/USA-15TopMcRoads.jpg](#)

Natchez Trace Parkway (National Park Service), 444 mile long parkway stretching from Natchez, MS to Pasquo, TN – The 710km velvety smooth asphalt w manicured grass shoulders, one of the oldest US hwy's





Tennessee

Population: 5,962,959
Land area: 41,217 sq. mi.
Capital: Nashville

Cities and Towns

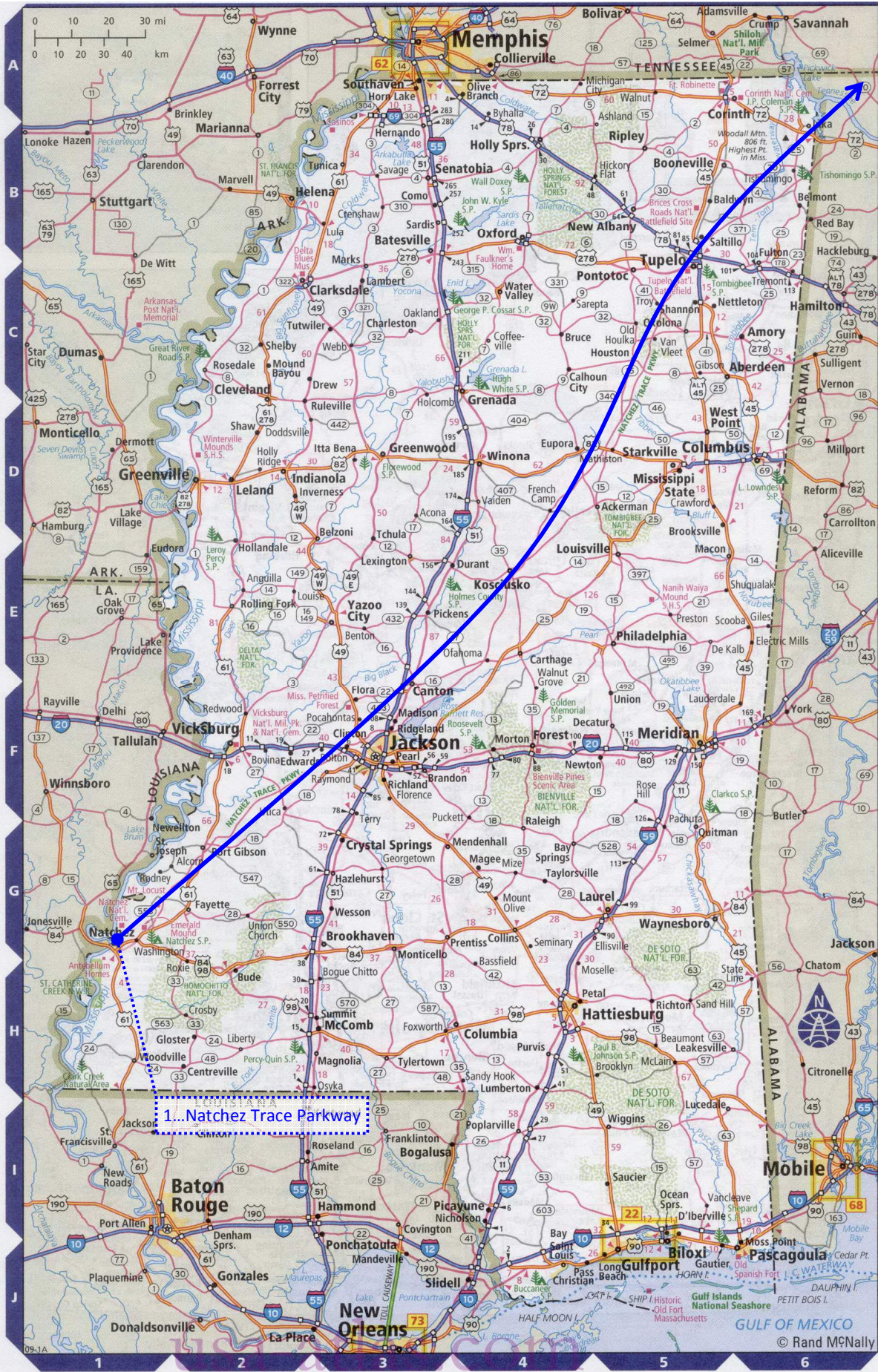
Alcoa	G-4	Dayton	H-2	Greeneville	G-6	Knoxville	G-4	Martin	B-3	Oneida	F-3	Smyrna	C-7
Ashland City	B-6	Dickson	C-2	Harriman	G-6	La Follette	F-4	Maryville	G-4	Paris	B-4	Soddy-Daisy	H-2
Athens	H-3	Dresden	B-3	Henderson	D-3	La Vergne	F-6	McKenzie	B-4	Pigeon Forge	B-4	South Fulton	B-3
Bartlett	D-1	Dunlap	G-1	Hohenwald	C-5	Lafayette	B-7	McMinnville	H-1	Portland	A-7	South Pittsburg	I-1
Bolivar	D-3	Elizabethton	F-7	Huntington	C-3	Lake City	G-4	Memphis	D-1	Pulaski	D-6	Sparta	G-2
		Jackson	C-3	Jasper	C-3	Lawrenceburg	D-5	Milan	G-2	Ripley	C-2	Springfield	B-6
		Jefferson City	G-5	Johnson City	F-4	Lexington	D-6	Millington	G-3	Rockwood	F-5	Sweetwater	H-3
		Madisonville	G-3	Kingsport	F-6	Liveston	C-7	Monterey	G-2	Savannah	D-4	Trenton	C-3
		Manchester	D-7	Mountain View	G-3	Loudon	G-3	Mount Pleasant	C-5	Selmer	D-3	Union City	B-3
				Mountain View	G-3	Madisonville	F-6	Nashville	B-6	Shelbyville	D-7	Waverly	B-5
				Mountain View	G-3	Manassas	F-6	Newport	G-5	Signal Mountain	I-2	Winchester	D-7
				Mountain View	G-3	Manassas	F-6	Oak Ridge	G-3	Smithville	G-1	Woodbury	C-7

Mississippi

Population: 2,921,088
Land area: 46,907 sq. mi.
Capital: Jackson

Cities and Towns

Aberdeen	C-5
Ackerly	D-5
Amory	E-2
Anguilla	B-5
Baldwin	B-5
Batesville	B-3
Bay Springs	G-4
Bay St. Louis	G-4
Beaumont	H-5
Belmont	B-6
Belzoni	D-3
Biloxi	J-5
Booneville	J-5
Brandon	F-3
Brookhaven	G-3
Brooksville	D-5
Bruce	C-2
Bude	H-2
Byhalia	A-4
Calhoun City	C-4
Canton	F-3
Carthage	E-4
Centerville	H-2
Charleston	C-3
Clarksdale	C-2
Cleveland	C-2
Clinton	F-3
Coffeyville	C-4
Collins	G-4
Columbia	H-4
Columbus	D-6
Como	B-3
Corinth	A-6
Crystal Springs	G-3
D'Iberville	J-5
De Kalb	E-5
Decatur	F-5
Drew	C-2
Durant	F-3
Edwards	F-2
Ellisville	G-5
Eupora	D-4
Fayette	G-2
Forest	C-6
Fulton	C-6
Gautier	J-5
Greenville	D-2
Greenwood	D-3
Grenada	C-4
Gulfport	C-4
Hattiesburg	H-4
Hazlehurst	G-3
Hernando	G-3
Hollandale	D-2
Holly Springs	B-4
Horn Lake	A-3
Houston	E-5
Indianola	D-2
Itta Bena	D-3
Iuka	B-6
Jackson	F-3
Kosciusko	E-4
Laurel	G-5
Leakesville	H-5
Leland	D-2
Lexington	E-2
Long Beach	E-5
Louisville	E-5
Lucedale	I-5
Lumberton	H-4
Macon	E-3
Madison	F-3
Magee	G-4
Magnolia	H-3
Mathiston	C-3
McComb	D-5
McComb	H-3
Mendenhall	G-5
Meridian	F-3
Monticello	G-3
Morton	F-4
Moss Point	J-6
Mount Olive	G-4
Natchez	G-1
Nettleton	C-5
New Albany	B-5
Newton	F-5
Ocean Springs	C-5
Okolona	C-5
Olive Branch	A-4
Oxford	B-4
Pascagoula	J-6
Pass Christian	J-4
Pearl	F-3
Petal	H-4
Philadelphia	E-5
Picayune	I-4
Pickens	E-3
Pontotoc	C-5
Poplarville	I-4
Port Gibson	G-2
Prentiss	G-3
Purvis	H-4
Quitman	G-5
Raleigh	G-4
Raymond	F-3
Richland	H-5
Richland	F-3
Ridgeland	F-3
Ripley	F-5
Rolling Fork	E-2
Rosedale	C-2
Sardis	D-2
Sardis	B-3
Seminary	B-5
Shannon	C-5
Shaw	D-2
Shelby	C-2
Southaven	A-3
Starkville	D-5
Summit	H-3
Tchula	D-3
Terry	D-3
Tunica	B-3
Tupelo	C-5
Tutwiler	C-3
Tylertown	H-3
Union	H-5
Utica	F-2
Vancleave	I-5
Vicksburg	F-2
Water Valley	C-4
Waynesboro	C-5
Webb	C-3
West Point	D-5
Wiggins	I-5
Winona	D-4
Woodville	H-1
Yazoo City	E-3

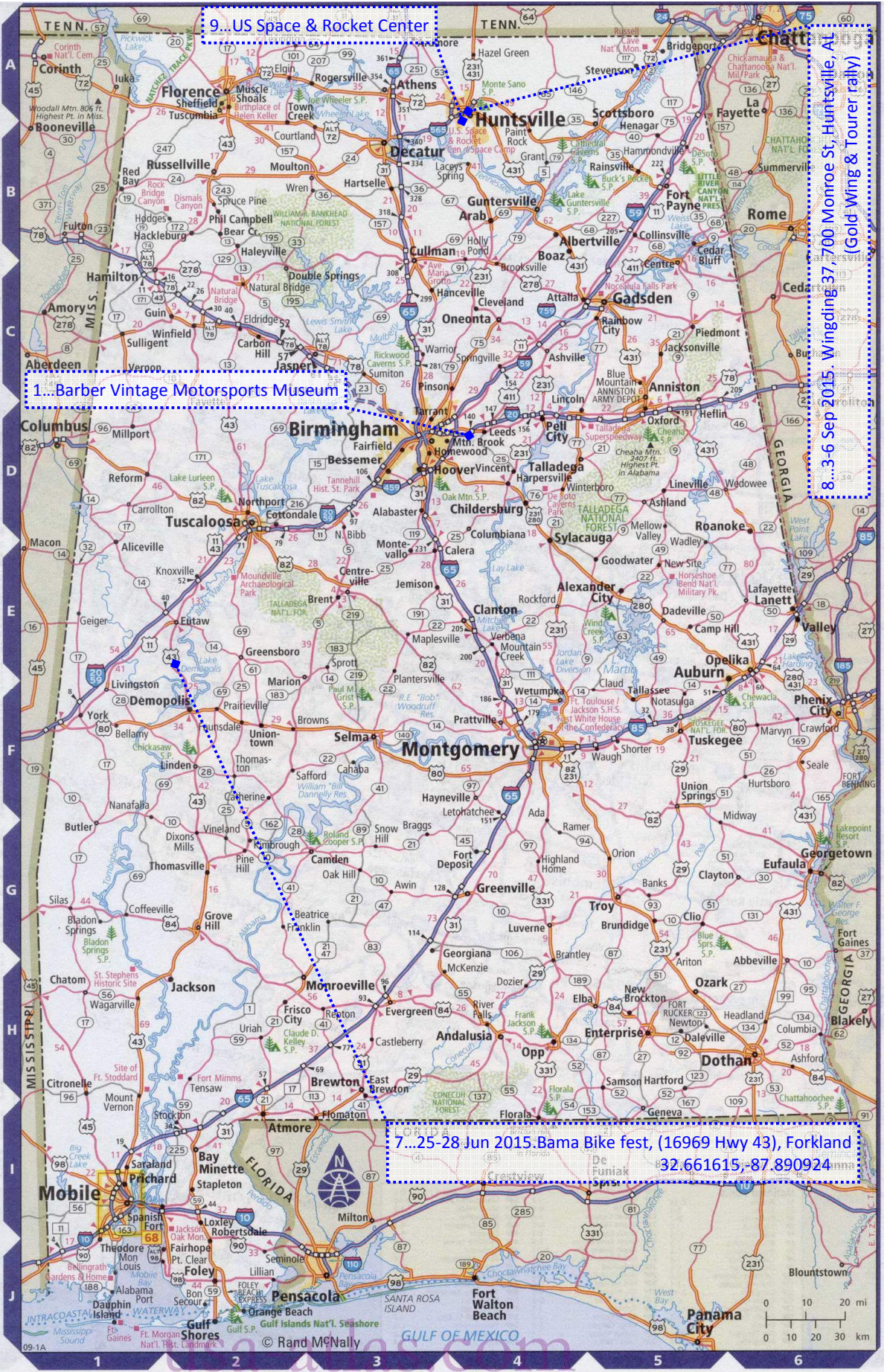


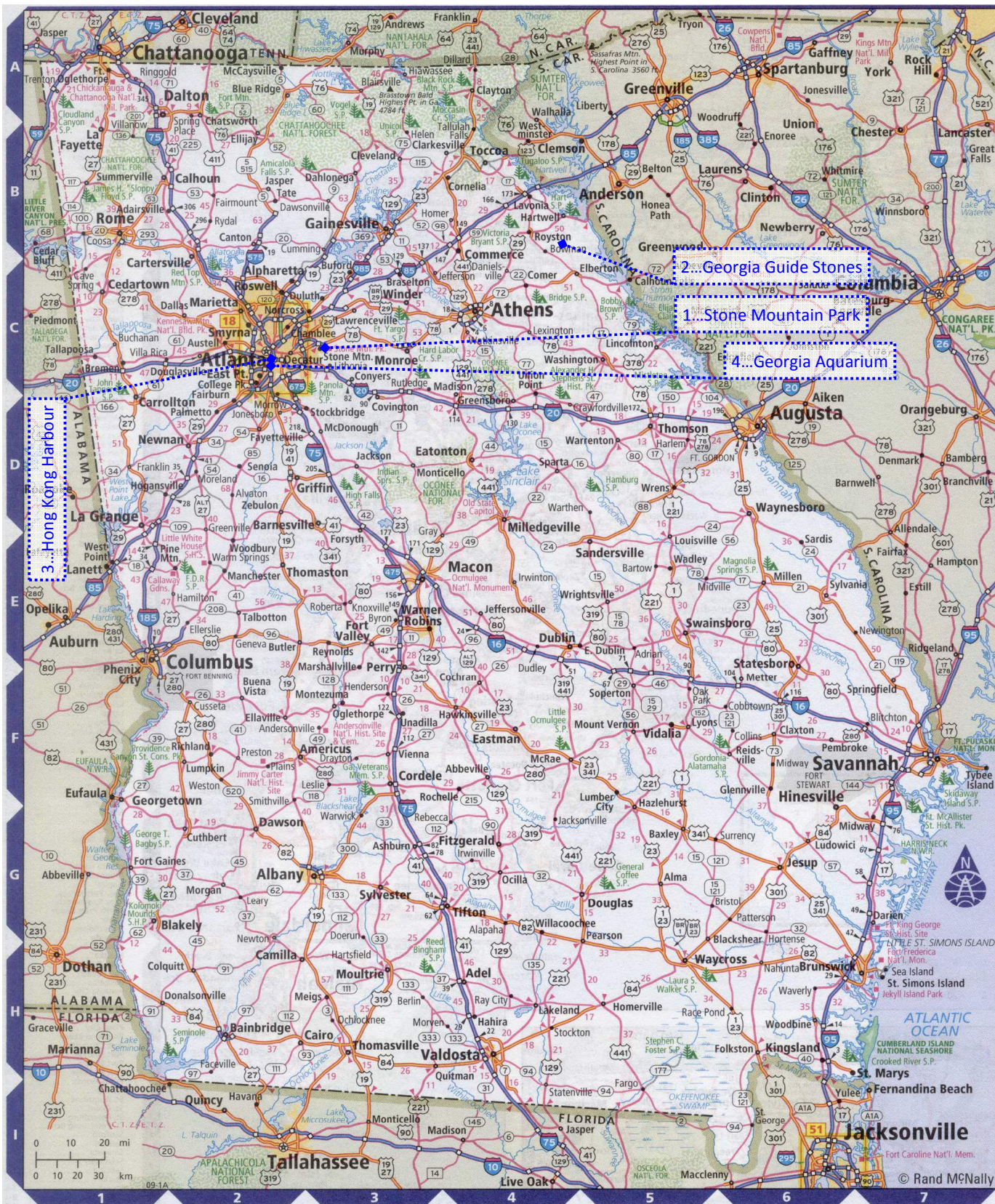
Alabama

Population: 4,557,808
Land area: 50,744 sq. mi.
Capital: Montgomery

Cities and Towns

Abbeville	H-6
Abol	D-3
Albertville	H-4
Alexander City	E-5
Aliceville	E-1
Andalusia	H-4
Annis	C-5
Arab	B-4
Ashland	D-5
Ashville	C-4
Athens	A-3
Atmore	I-2
Attalla	C-4
Auburn	F-6
Bay Minette	I-2
Bessemer	H-3
Birmingham	D-3
Bridgeport	A-5
Brundidge	G-5
Butler	G-1
Calera	E-3
Camden	E-3
Carbon Hill	C-2
Carrollton	D-1
Centre	C-5
Centerville	H-3
Chattahoochee	H-1
Childersburg	D-4
Citronelle	H-1
Clanton	G-6
Clayton	G-6
Columbiana	D-4
Cottandale	D-2
Cullman	C-3
Dadeville	H-5
Daleville	H-5
Decatur	B-3
Demopolis	F-2
Dothan	H-6
Double Springs	C-2
East Brewton	H-3
Elba	H-5
Enterprise	E-5
Eufaula	G-6
Eutaw	E-2
Evergreen	H-3
Fairfield	D-3
Fairhope	J-1
Fayette	C-2
Florida	I-4
Florence	A-2
Foley	J-2
Fort Payne	B-5
Gadsden	C-5
Geneva	I-5
Greensboro	C-2
Greenville	G-4
Grove Hill	G-2
Guin	C-2
Gulf Shores	J-2
Guntersville	B-2
Haleyville	B-2
Hamilton	C-1
Hanceville	C-3
Hartford	H-5
Hartselle	B-3
Hayneville	F-4
Hazel Green	A-4
Headland	D-6
Heflin	D-5
Homewood	D-3
Hoover	D-3
Huntsville	A-4
Jackson	H-2
Jacksonville	C-5
Jasper	C-3
Lafayette	E-6
Lanett	E-6
Leeds	D-4
Lincoln	D-4
Linden	F-2
Livingston	H-5
Livermore	F-1
Luverne	G-4
Marion	E-2
Mobile	I-1
Montealeo	E-2
Montgomery	F-4
Moulton	B-3
Mountain Brook	B-4
Muscle Shoals	A-2
Northport	D-2
Oneonta	C-4
Opelika	E-6
Oxford	H-4
Orange Beach	J-2
Ozark	H-5
Pell City	F-6
Phenix City	C-5
Piedmont	J-1
Point Clear	C-5
Prichard	F-4
Rainbow City	C-5
Rainsville	B-5
Reform	D-1
Robertsdale	D-6
Russellville	B-2
Samson	H-5
Saraland	I-1
Scottsboro	B-5
Selma	F-3
Sheffield	A-2
Spanish Fort	I-1
Stevenson	A-5
Summit	C-3
Sylacauga	C-4
Talladega	D-4
Tallapoosa	F-5
Tarrant	D-3
Theodore	J-1
Thomasville	G-2
Troy	G-5
Tuscaloosa	A-2
Tuskegee	S-5
Union Springs	F-5
Valley	E-6
Vernon	C-1
Warrior	D-3
Wetumpka	F-4
Winfield	C-2
York	F-1





Georgia

Population: 9,072,576
Land area: 57,906 sq. mi.
Capital: Atlanta

Cities and Towns

Adel H-4
Albany G-3
Alma G-5
Alpharetta C-2
Americus F-2

Andersonville F-3
Ashburn G-3
Athens C-4
Atlanta C-2
Augusta D-6
Austell C-3
Bainbridge H-2
Baxley G-5
Blakely G-1
Bremen C-1
Brunswick H-7
Buford C-3
Cairo H-2

Calhoun B-1
Camilla B-1
Canton B-2
Cartersville B-2
Cedartown C-1
Chamblee C-2
Cochran F-4
College Park C-2
Columbus G-1
Commerce C-1
Conyers C-3
Cordele F-3
Covington D-3

Cuthbert A-1
Dalton A-1
Dawson G-2
Decatur G-2
Douglas G-5
Douglasville C-2
Dublin C-3
Duluth C-2
Eastman F-4
Eatonton D-4
Elberton C-4
Fairburn D-2
Fayetteville D-2
Fitzgerald G-4

Forsyth D-3
Fort Oglethorpe A-1
Fort Valley B-3
Gainesville B-3
Griffin D-2
Hartwell B-4
Hazlehurst F-4
Hinesville G-6
Jackson D-3
Jesup G-6
Kingsland D-2
La Fayette D-1
Lawrenceville C-3

Lyons F-5
Macon E-3
Manchester C-2
Marietta B-3
Metter F-6
Milledgeville D-4
Millen E-6
Monroe C-3
Montezuma H-3
Moultrie F-3
Newnan D-2
Norcross E-3
Perry F-2
Plains F-2

Quitman H-3
Rome B-1
Roswell C-2
St. Marys C-2
St. Simons Island H-7
Sandersville E-5
Savannah E-6
Statesboro E-6
Stone Mountain C-3
Summerville B-1
Swainsboro E-3
Sylvester G-3
Thomaston E-2
Thomasville H-3

Thomson D-5
Tifton G-4
Toccoa B-4
Union H-4
Vidalia F-5
Villa Rica C-1
Warm Springs E-2
Warner Robins E-3
Washington H-5
Waycross H-5
Waynesboro D-1
West Point E-1
Winder C-3

usa11.com

North Carolina

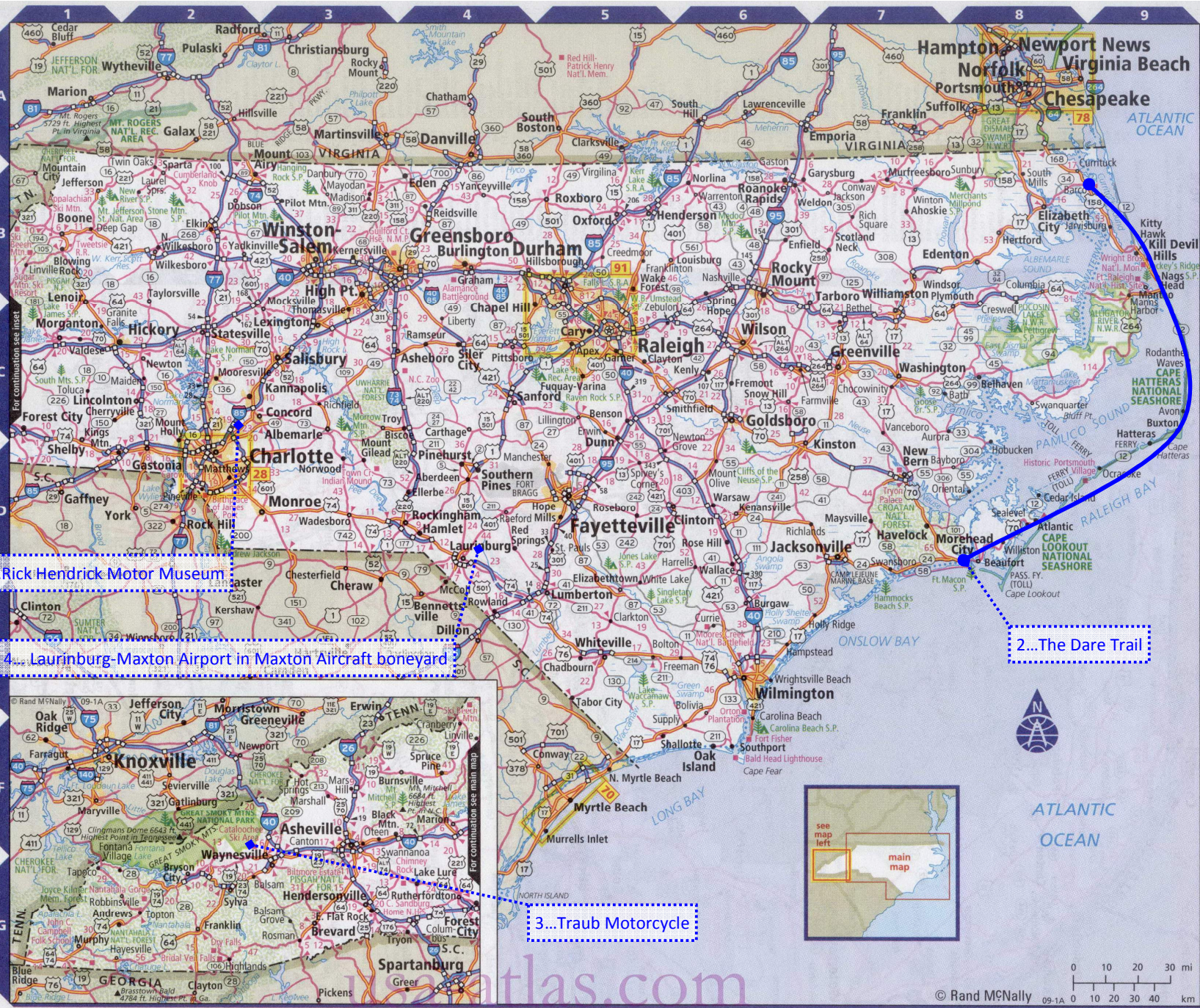
Population: 8,683,242

Land area: 48,711 sq. mi.

Capital: Raleigh

Cities and Towns

Ashoke	B-7
Albemarle	C-3
Apex	C-5
Asheboro	C-4
Asheville	F-3
Beaufort	D-8
Black Mountain	F-3
Boone	B-1
Brevard	G-3
Burlington	B-4
Canton	F-3
Carolina Beach	E-6
Cary	C-5
Chapel Hill	C-4
Charlotte	D-2
Cherryville	C-1
Clayton	C-5
Clinton	D-5
Concord	C-2
Dunn	C-5
Durham	E-5
East Flat Rock	G-3
Eden	B-4
Edenton	B-8
Elizabeth City	B-8
Elizabethtown	E-6
Elkin	B-2
Erwin	C-5
Farmville	C-6
Fayetteville	C-1
Forest City	C-1
Fuquay-Varina	C-5
Garner	C-5
Gastonia	D-2
Goldensboro	B-4
Graham	B-8
Granite Falls	C-1
Greensboro	B-4
Greenville	C-7
Hamlet	D-4
Havelock	D-7
Henderson	B-5
Hendersonville	G-3
Hickory	C-1
High Point	B-3
Hillsborough	B-4
Hope Mills	D-5
Jacksonville	B-9
Kannapolis	C-2
Kernersville	B-3
Kill Devil Hills	B-9
Kings Mountain	D-1
Kinston	D-6
Kitty Hawk	B-1
Laurinburg	D-1
Lenoir	C-2
Lexington	C-2
Lincolnton	E-5
Lumberton	F-4
Marion	C-3
Matthews	C-3
Mocksville	C-3
Monroe	C-3
Morehead City	D-8
Morganton	B-2
Mount Airy	C-2
Mount Holly	C-2
Mount Olive	D-6
Nashville	B-6
New Bern	D-7
Newton	C-2
North Wilkesboro	B-2
Oxford	B-5
Pinehurst	D-5
Plymouth	C-8
Reidsville	C-5
Rockingham	B-6
Rocky Mount	B-6
Roxboro	G-4
Rutherfordton	C-3
Salisbury	C-3
Sanford	C-4
Shelby	C-1
Siler City	C-5
Smithfield	C-5
Southern Pines	D-4
Tarboro	B-6
Thomasville	C-3
Valdese	C-1
Wadesboro	D-3
Wake Forest	B-5
Washington	C-7
Waynesville	G-3
Whiteville	E-5
Wilkesboro	B-2
Williamston	C-7
Wilmington	E-7
Wilson	C-6
Winston-Salem	B-3
Zebulon	C-5




1...Rick Hendrick Motor Museum

2...The Dare Trail

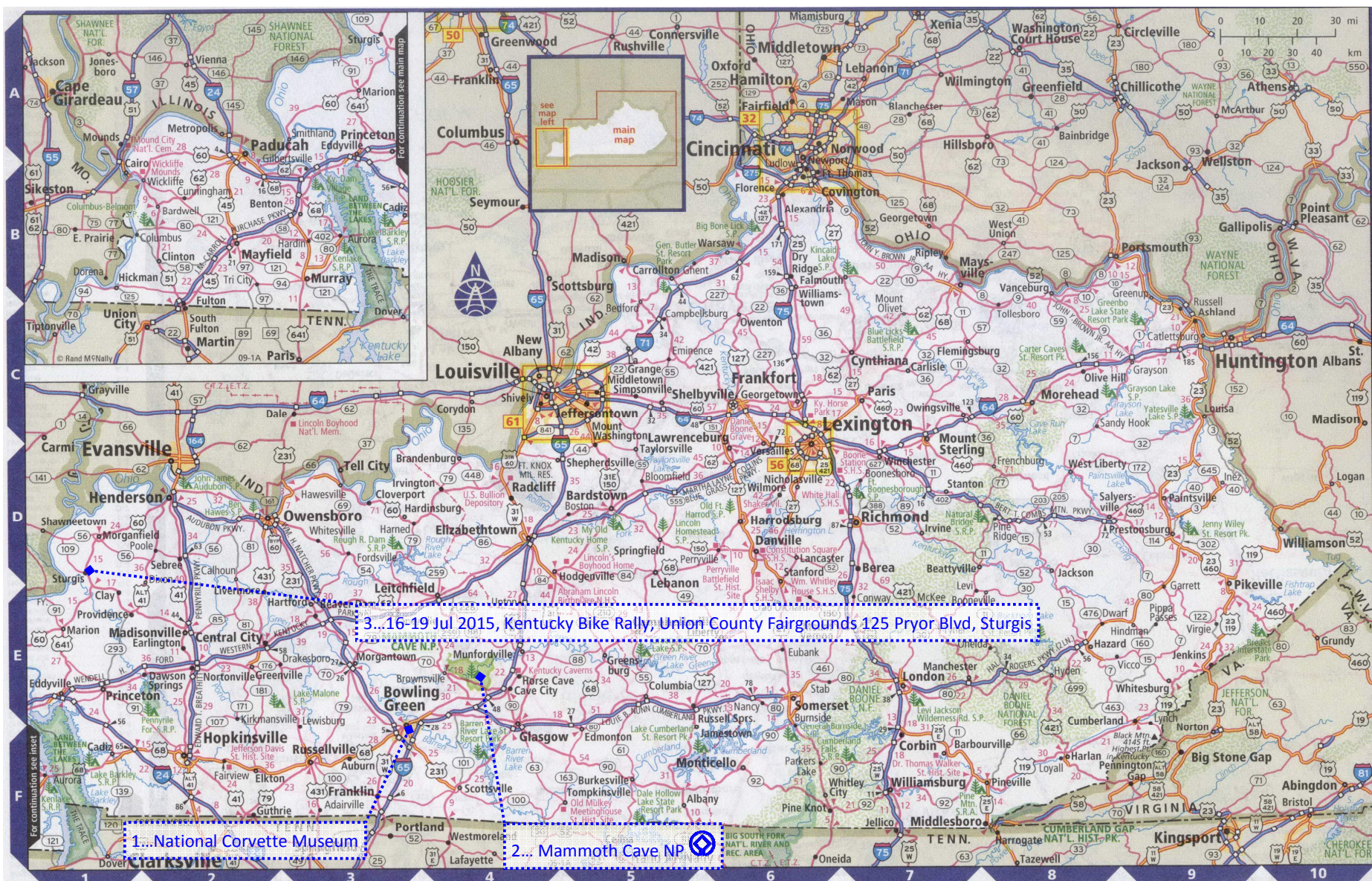
3...Traub Motorcycle



ATLANTIC OCEAN



© Rand McNally 09-1A



Kentucky

Population: 4,173,405

Land area: 39,728 sq. mi.

Capital: Frankfort

Cities and Towns

[illegible]