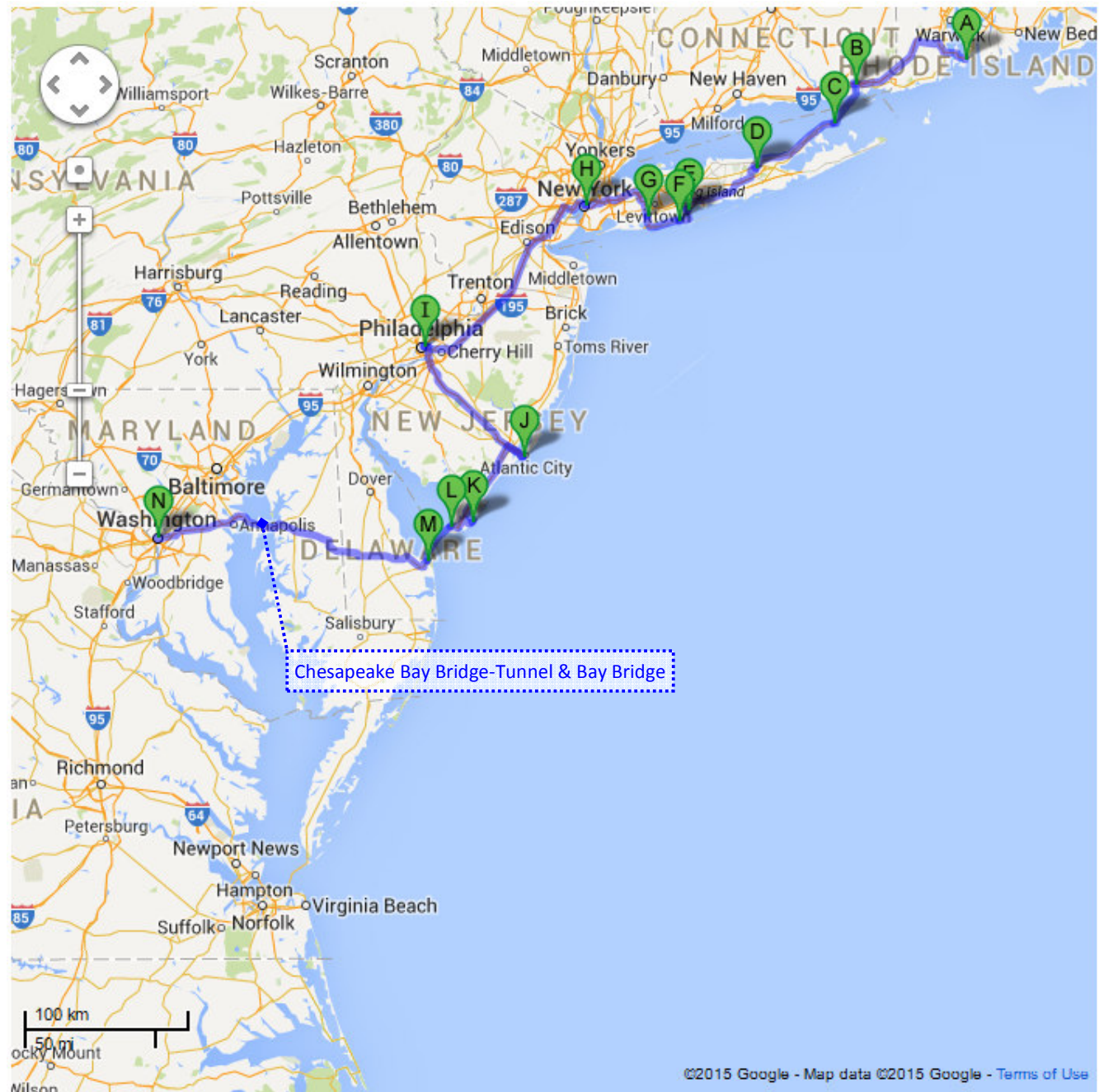


16_NewportRI-WashingtonDC_1065km_100-50

1,075 km - about 2 d 0 h 36 m - @ 420 kms/day = avg speed 70 kph

Newport, RI - Ferry from New London, CT to Long Island, NY - Calverton Car Graveyard - New York - Independence Hall, World Heritage Listed, Philadelphia, PA - Atlantic City Boardwalk, NJ - Adventure Mirror Maze - Ferry from Cape May, NJ to Lewes, DE - Washington DC



©2015 Google - Map data ©2015 Google - Terms of Use

A Newport, RI, United States	H New York, NY, United States
B 2 Ferry Street, New London, CT, United States	I Independence Hall, Philadelphia, PA, United States
C 41270 Main Road, Orient, NY, United States	J Atlantic City Boardwalk, Atlantic City Boardwalk, NJ, United States
D Calverton Executive Airpark, Calverton, NY, United States	K Palace-Sweets Adventure Maze, Boardwalk, Atlantic City, NJ, United States
E Robert Moses Causeway, West Islip, NY, United States	L 1200 Lincoln Blvd, Cape May, NJ, United States
F Ocean Parkway, Babylon, NY, United States	M 43 Cape Henlopen Drive, Lewes, DE, United States
G Meadowbrook State Parkway, Freeport, NY, United States	N Washington, DC, United States

Ferry to Long Island <https://www.longislandferry.com/>

Cross sound ferry, 2 Ferry St, New London, CT, 06320 to Orient Point, 41270 Main Rd Orient, NY 11957.

Ferrys depart typically hourly.



Calverton Executive Airpark, **N 40.91541, W 72.793631**, storage for 15,000 vehicles damaged by Hurricane Sandy
[Attractions/NY-CalvertonExecAirpark-CarGraveyard-HurricaneSandy.pdf](#) [Attractions/USA-AircraftBoneyards.pdf](#)

16_NewYork_Route&Attractions.doc



Independence Hall Two-storied red brick building and behind it a clock tower.
 Philadelphia, **N 39.948886°, W 75.150043°**

Both the Declaration of Independence and the United States Constitution were signed in this building. Concepts of freedom and democracy set forth in these documents have influenced charters of many countries and the UN charter



Atlantic City Boardwalk, Atlantic City, *N 39.354742°*, *W 74.432981°*

<http://coolrain44.wordpress.com/2009/07/19/top-us-attractions-state-by-state/>



Adventure Maze, Palace of Sweets – Wildwood, *N 38.989264°*, *W 74.804380°*

Quite possibly the finest mirror maze in the United States, this mind-bending work of Adrian Fisher is not a typical house of mirrors. It is a major attraction that features a complex series of twists and turns, constantly changing colored lights, and music. Reflections from precisely angled mirrors can trick the most experienced puzzle enthusiast. Even more confusing is the idea that the reflected vision directly in one's path might really be another person fifteen turns ahead.

http://www.mirrormaze.com/palace_of_sweets_mirror_maze.html



Cape May to Lewes ferry <http://www.capemaylewesferry.com/>. Lewes terminal E-mail: customerservice@drba.net

Cape May Terminal, 1200 Lincoln Blvd, Cape May, NJ 08204, Tel 1-800-643-3779, GPS: 38.968719, -74.959717

Lewes Terminal, 43 Cape Henlopen Drive, Lewes DE US 19958, Tel 1-800-643-3779, GPS: 38.782424, -75.119877



FROM CAPE MAY, NEW JERSEY

7:30 am	7:30 am	7:30 am
11:00 am	11:00 am	9:30 am
6:00 pm	2:30 pm	1:00 pm
	6:00 pm	2:30 pm
		6:00 pm

MARCH

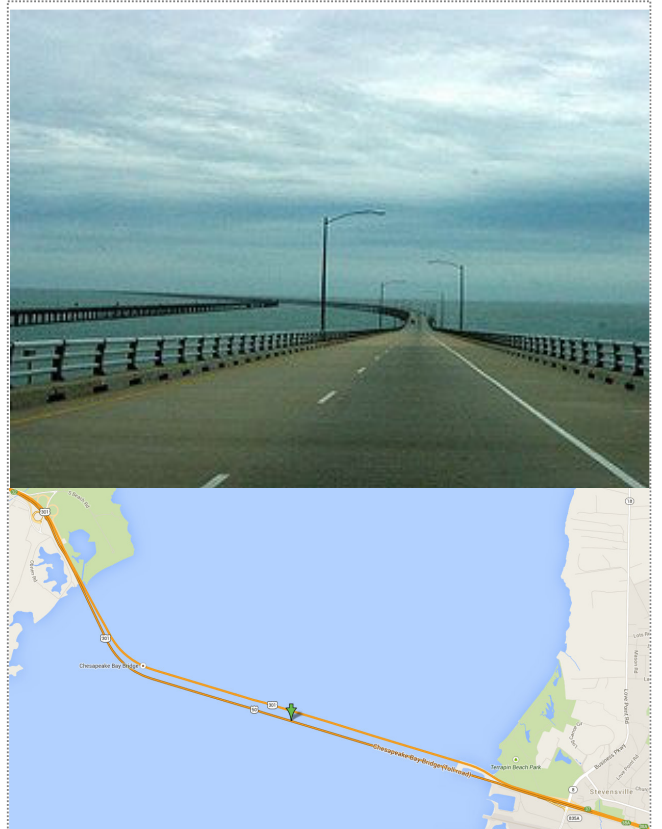
Su	M	T	W	T	F	Sa
1	2	3	4	5	6	7
8	9	10	11	12	13	14
15	16	17	18	19	20	21
22	23	24	25	26	27	28
29	30	31				

Chesapeake Bay Bridge-Tunnel (Toll Road)

http://en.wikipedia.org/wiki/Chesapeake_Bay_Bridge%E2%80%93Tunnel

The Chesapeake Bay Bridge–Tunnel (CBBT) is a 23-mile (37 km) fixed link crossing at the mouth of Chesapeake Bay in the U.S. state of Virginia. It connects the Delmarva Peninsula with Virginia Beach and the Hampton Roads metropolitan area.

The bridge–tunnel originally combined 12 miles (19 km) of trestle, two 1-mile-long (1.6 km) tunnels, four artificial islands, four high-level bridges, approximately 2 miles (3.2 km) of causeway, and 5.5 miles (8.9 km) of approach roads—crossing the Chesapeake Bay and preserving traffic on the Thimble Shoals and Chesapeake shipping channels. It replaced vehicle ferry services which operated from South Hampton Roads and from the Virginia Peninsula from the 1930s until completion of the bridge–tunnel in 1964. The system remains one of only ten bridge–tunnel systems in the world, three of which are located in Hampton Roads, Virginia.

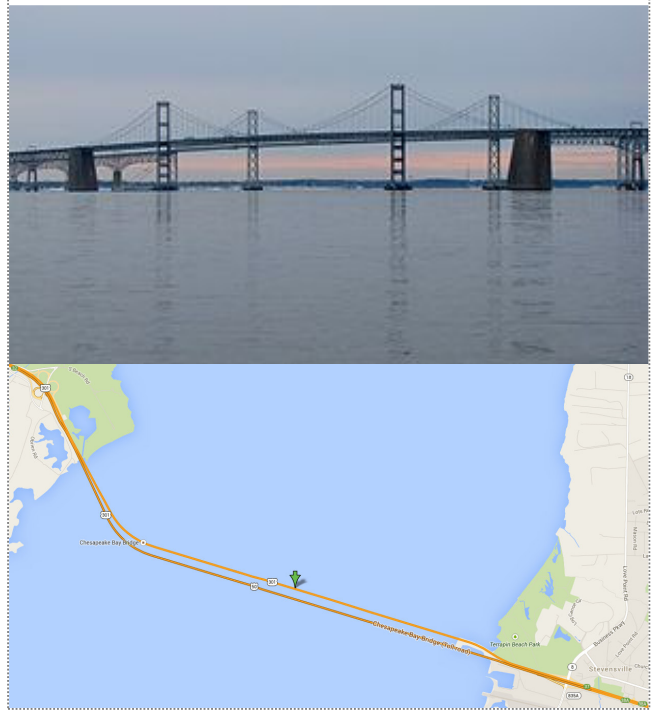


Chesapeake Bay Bridge

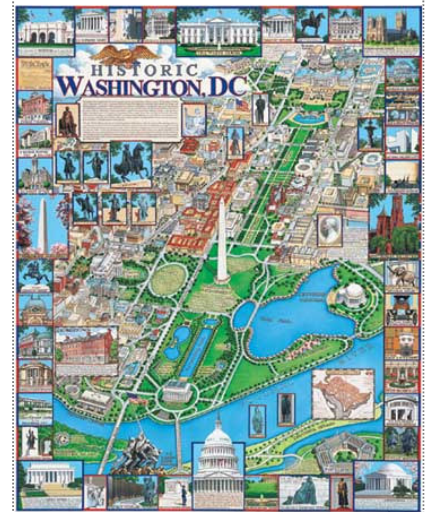
http://en.wikipedia.org/wiki/Chesapeake_Bay_Bridge

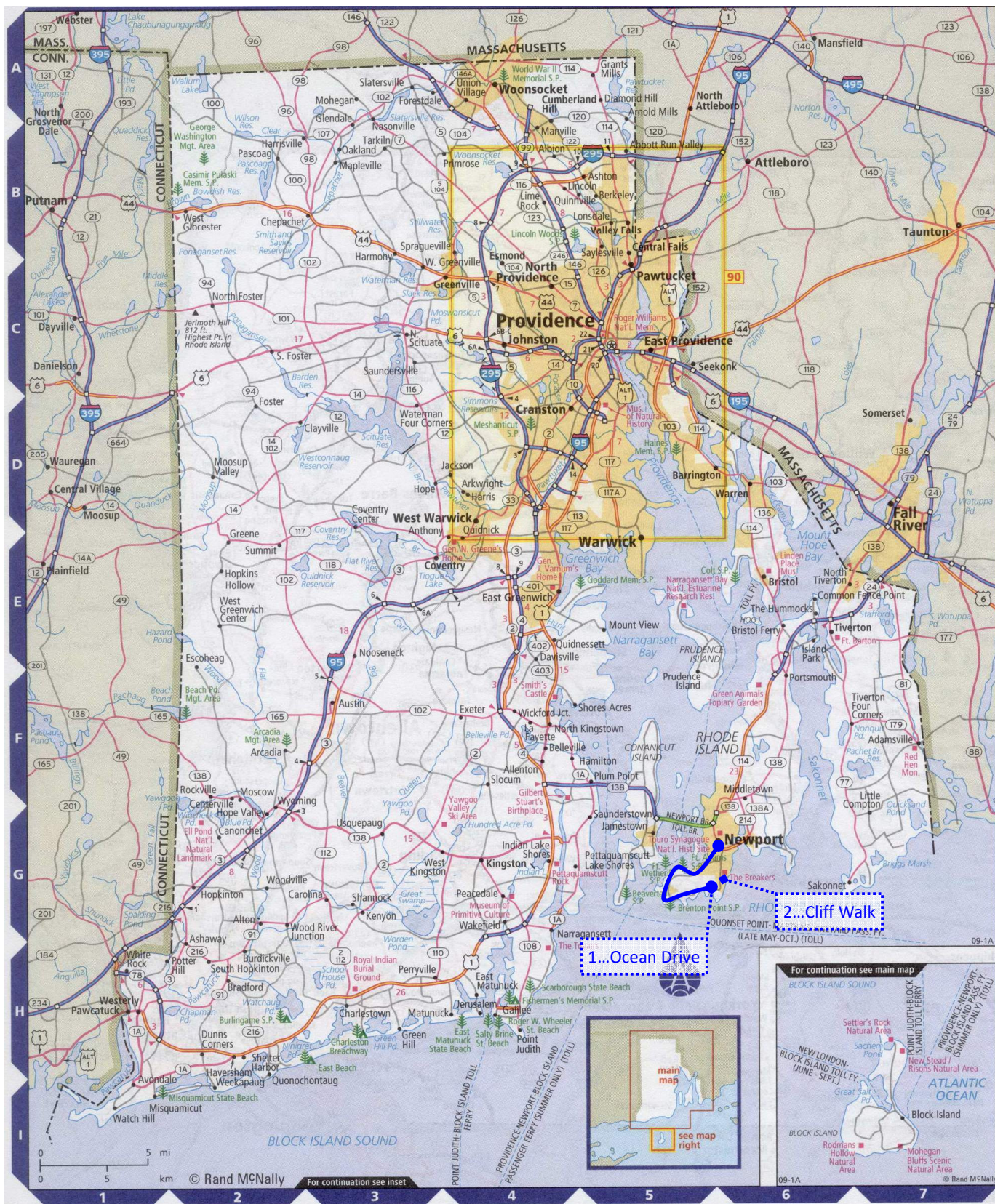
The Chesapeake Bay Bridge (commonly known as the Bay Bridge) is a major dual-span bridge in the U.S. state of Maryland. Spanning the Chesapeake Bay, it connects the state's rural Eastern Shore region with the more urban Western Shore. The original span opened in 1952 and with a length of 4.3 miles (6.9 km), was the world's longest continuous over-water steel structure; the parallel span was added in 1973. The bridge is named the William Preston Lane, Jr. Memorial Bridge after William Preston Lane, Jr. who, as governor of Maryland, initiated its construction.

The bridge is part of U.S. Routes 50 and 301, and serves as a vital link in both routes. As part of U.S. Route 50, it connects the Baltimore-Washington Metropolitan Area with Ocean City, Maryland and other coastal tourist destinations. As part of U.S. Route 301, it serves as part of an alternate route for Interstate 95 travelers, between northern Delaware and the Washington, D.C. area. Because of this linkage, the bridge is busy and has become known as a point of traffic congestion, particularly during peak hours and summer months.



16_WashingtonDC_Route&Attractions.doc





Rhode Island

Population: 1,076,189

Land area: 1,045 sq. mi.

Capital: Providence

Cities and Towns

Abbott Run Valley . . . B-5
 Adamsville . . . F-7
 Allenton . . . F-4
 Anthony . . . E-4
 Arnold Mills . . . A-5

Ashaway . . . H-2
 Ashton . . . B-5
 Barrington . . . D-6
 Berkeley . . . B-5
 Bradford . . . H-2
 Bristol . . . E-6
 Burdickville . . . H-2
 Carolina . . . G-3
 Central Falls . . . B-5
 Chepachet . . . B-3
 Common Fence . . . E-6

Coventry . . . E-3
 Cranston . . . D-4
 Cumberland Hill . . . B-4
 Davisville . . . E-5
 Diamond Hill . . . A-5
 East Greenwich . . . H-4
 East Matunuck . . . H-2
 East Providence . . . C-5
 Exeter . . . F-4
 Forestdale . . . A-3
 Galilee . . . H-4
 Glendale . . . B-3
 Green Hill . . . H-3

Greenville . . . C-4
 Harmony . . . B-3
 Harris . . . D-4
 Harrisville . . . B-3
 Hope . . . D-3
 Hope Valley . . . G-2
 Hopkinton . . . H-4
 Hopkinton . . . G-2
 Jamestown . . . G-5
 Johnston . . . C-4
 Kenyon . . . G-3
 Kingston . . . B-3
 Lafayette . . . F-4

Lime Rock . . . B-4
 Little Compton . . . G-7
 Lonsdale . . . B-5
 Manville . . . B-4
 Mapleville . . . B-3
 Matunuck . . . H-4
 Middletown . . . F-6
 Narragansett . . . A-3
 Newport . . . G-6
 North Kingstown . . . F-4

North Providence . . . C-4
 North Scituate . . . C-3
 Oakland . . . B-5
 Pascoag . . . B-2
 Pawtucket . . . C-5
 Peace Dale . . . G-4
 Pettaquamscutt Lake . . . F-6
 Shores . . . G-4
 Plum Point . . . E-5
 Narragansett . . . G-4
 Portsmouth . . . F-6
 Potter Hill . . . H-1
 Primrose . . . B-4

Providence . . . C-5
 Quiddick . . . E-4
 Quiddick . . . E-4
 Quiddick . . . E-4
 Quiddick . . . E-4
 Quiddick . . . E-4
 Quiddick . . . E-4
 Quiddick . . . E-4
 Quiddick . . . E-4

Twerton . . . E-6
 Union Village . . . A-4
 Usquepaug . . . G-3
 Valley Falls . . . B-5
 Wakefield . . . G-4
 Warren . . . G-6
 Westerly . . . D-4
 White Rock . . . H-1
 Woonsocket . . . A-4
 Wyoming . . . G-2





5... Harris U-Pull-It, biggest car wrecking yards

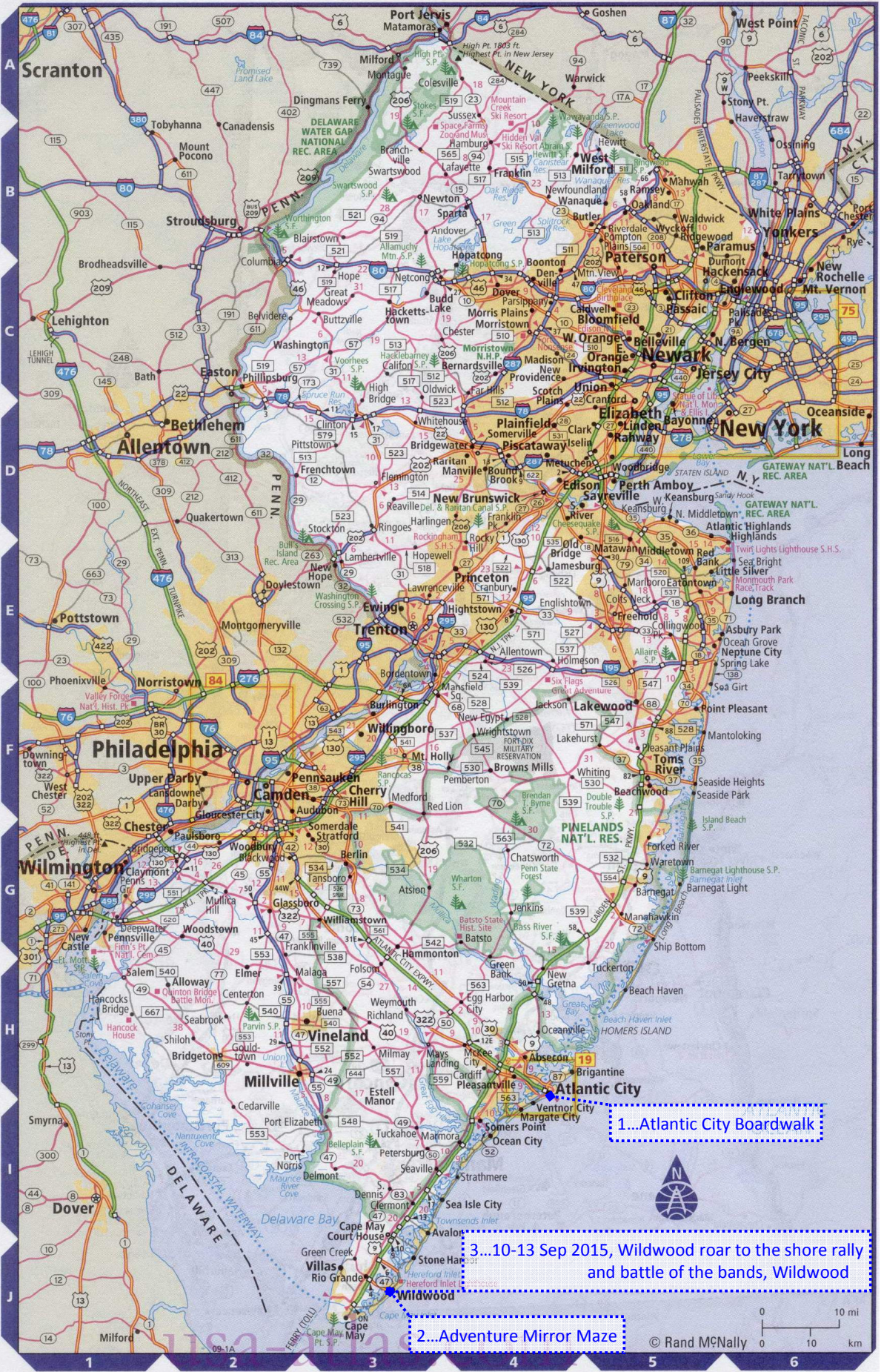
2... Independence Hall

Laporte	D-10	Marysville	G-9	Milford	D-14	Myerstown	G-10	Palmerton	E-12	Reading	G-11	Shenandoah	E-11	Tower City	F-10
Latrobe	G-4	Masontown	H-2	Millersburg	F-9	Nanty-Glo	G-5	Patton	F-5	Red Lion	H-10	Sinking Spring	G-11	Tunkhannock	C-11
Lebanon	G-10	McConnellsburg	H-7	Milton	F-9	Nazareth	G-13	Philadelphia	H-13	Renovo	D-7	Smethport	G-11	Tyone	F-6
Lehigh	E-12	McKees Rocks	F-2	Monongahela	G-2	Nesquehoning	E-12	Phillipsburg	E-6	Ridgway	D-5	Somerset	H-4	Union City	B-3
Lewisburg	E-9	McKeesport	G-2	Monroeville	G-3	New Bloomfield	G-8	Phoenixville	H-12	Roaring Spring	G-5	Souderton	G-13	Uniontown	H-3
Ligonier	G-4	Media	H-13	Montgomery	C-2	New Castle	E-1	Pittsburgh	G-2	Rochester	F-1	State College	F-7	Upper Darby	H-13
Lititz	G-10	Mercer	D-2	Montgomeryville	G-13	New Holland	H-11	Pleasant Gap	E-7	St. Clair	F-11	Stroudsburg	E-13	Warminster	G-13
Lock Haven	D-8	Meyersdale	D-14	Montoursville	G-9	New Kensington	F-3	Plymouth	H-12	St. Marys	B-10	Sugar Creek	D-3	Williamsport	D-9
Mahanoy City	E-11	Middleburg	F-9	Montrose	B-11	New Oxford	H-9	Port Allegany	G-5	Sayre	B-8	Sunbury	E-9	Wilkes-Barre	D-11
Mansfield	G-9	Mifflintown	E-9	Munich	D-9	Newtown	G-14	Portage	G-5	Scottsdale	H-12	Susquehanna	B-12	Williamsport	D-9
Marienville	C-4	Mifflintown	F-8	Munhall	G-2	Norristown	H-13	Pottsville	G-12	Seranton	F-11	Tamaqua	F-11	Yeadon	H-13
						Oxford	I-11	Pottsville	F-11	Selinsgrove	F-9	Tionesta	C-3	York	H-9
								Punxsutawney	E-5	Shamokin	F-10	Titusville	C-3	Zelienople	E-2
								Quakertown	G-13	Sharon	D-1	Towanda	C-10		

New Jersey
 Population: 8,717,925
 Land area: 7,417 sq. mi.
 Capital: Trenton

Cities and Towns

Absecon	H-4
Asbury Park	E-5
Atlantic City	I-4
Atlantic Highlands	E-5
Audubon	G-2
Barnegat Light	G-5
Bayonne	D-5
Beach Haven	F-5
Beachwood	F-5
Belleville	C-5
Belvidere	C-2
Berlin	C-4
Bernardsville	C-4
Blackwood	G-2
Bloomfield	C-5
Boonton	C-4
Bordentown	F-3
Bound Brook	D-4
Bridgeton	H-2
Bridgewater	D-4
Brigantine	H-4
Browns Mills	F-4
Budd Lake	C-3
Buena	H-3
Burlington	F-3
Butler	H-4
Caldwell	C-5
Camden	F-2
Cape May	J-3
Cape May Court House	J-3
Cherry Hill	F-3
Clark	C-5
Clifton	C-5
Cranford	D-4
Denville	C-4
Dumont	C-4
Dover	C-5
East Orange	C-5
Eatontown	E-5
Edison	D-4
Egg Harbor City	D-5
Elizabeth	D-5
Englewood	C-5
Ewing	F-3
Flemington	E-3
Franklin	B-4
Freehold	E-5
Glassboro	G-2
Gloucester City	C-5
Hackensack	C-5
Hackettstown	C-3
Hammononton	G-3
High Bridge	E-5
Highlands	E-5
Hightstown	E-4
Hopatcong	C-3
Irvine	D-4
Iselin	D-4
Jamesburg	E-4
Jersey City	C-5
Keansburg	D-5
Lakehurst	F-5
Lakewood	F-5
Lambertville	E-3
Lawrenceville	E-3
Linden	E-5
Little Silver	E-5
Long Branch	E-5
Madison	C-4
Mahwah	C-4
Manville	D-4
Margate City	I-4
Matawan	E-5
Mays Landing	D-4
Metuchen	D-4
Millville	H-2
Morris Plains	C-4
Morrisville	C-4
Mount Holly	F-3
Neptune City	E-5
Netcong	C-3
New Brunswick	D-4
New Providence	C-5
Newark	C-5
Newfoundland	B-4
Newton	B-3
North Bergen	B-5
Oakland	B-5
Ocean City	I-4
Ocean Grove	E-5
Old Bridge	E-4
Palisades Park	C-5
Paramus	B-5
Passaic	C-5
Paterson	C-5
Paulsboro	G-2
Penns Grove	G-1
Pennsauken	F-2
Pennsville	G-1
Perth Amboy	D-5
Phillipsburg	C-2
Plainfield	D-4
Pleasantville	H-4
Point Pleasant	F-5
Princeton	E-3
Rahway	D-5
Ramsey	B-5
Raritan	D-4
Red Bank	E-5
Ridgewood	B-5
Salem	H-1
Sayreville	H-1
Scotch Plains	D-4
Sea Bright	E-5
Sea Isle City	I-3
Seaside Park	F-5
Ship Bottom	G-5
Somers Point	G-2
Somerville	I-4
South River	D-4
Sparta	B-4
Spring Lake	E-5
Stratford	G-2
Toms River	G-2
Trenton	E-3
Tuckerton	H-4
Union	C-5
Ventnor City	I-4
Villas	J-3
Vineland	H-2
Waldwick	B-5
Wanaque	C-5
Washington	C-3
West Orange	C-5
Wildwood	J-3
Williamstown	G-3
Willingboro	G-3
Woodbury	G-2
Woodstown	F-2
Wyckoff	F-4

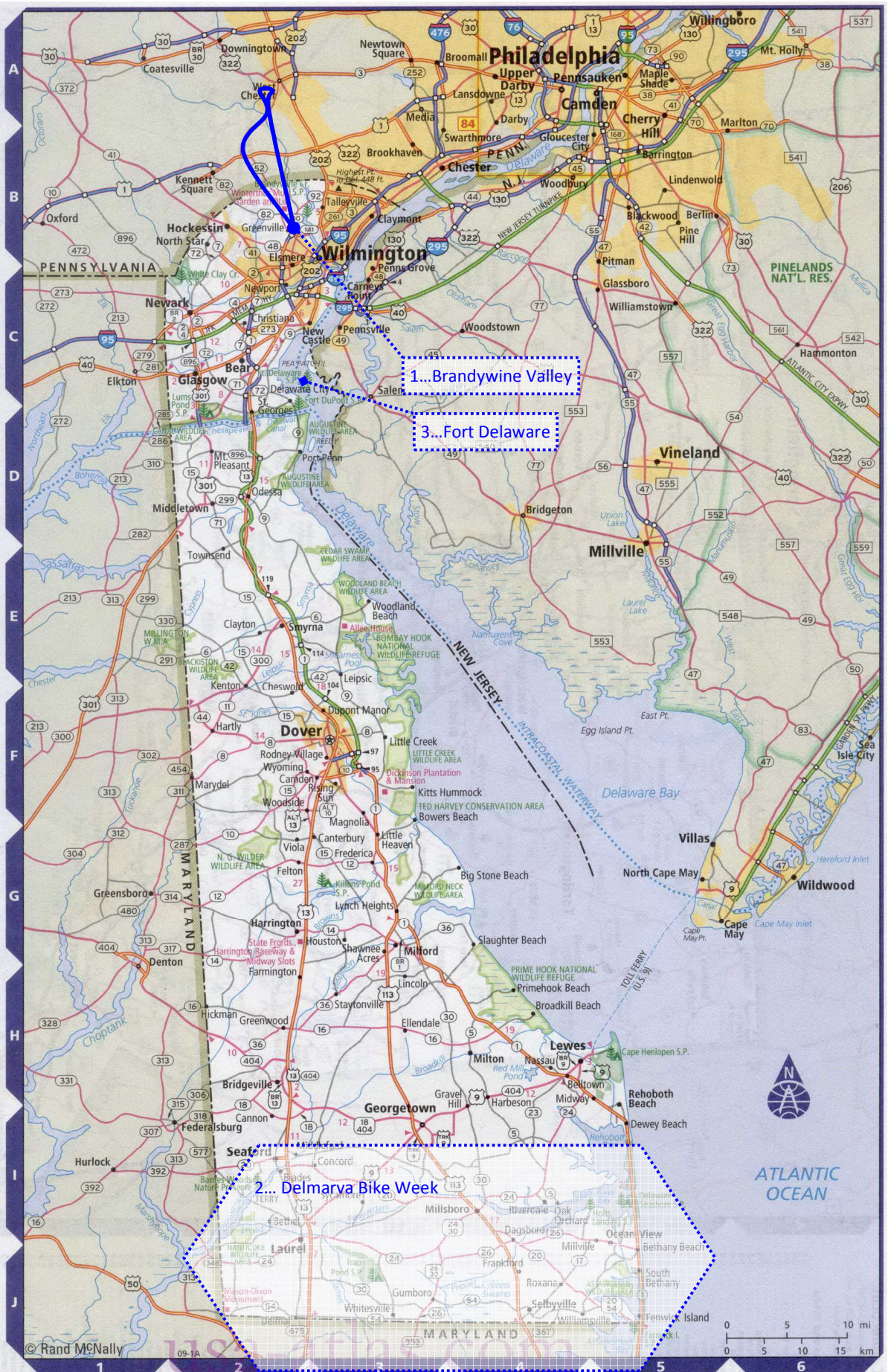


Delaware

Population: 843,524
Land area: 1,954 sq. mi.
Capital: Dover

Cities and Towns

Bear	C-2
Belltown	H-4
Bethany Beach	J-5
Bethel	I-2
Big Stone Beach	G-4
Blades	I-2
Bowers Beach	F-3
Bridgeville	H-2
Broadkill Beach	H-4
Camden	F-3
Cannon	I-2
Canterbury	G-3
Cheswold	F-2
Christiana	C-2
Claymont	B-3
Clayton	E-2
Concord	I-3
Dagsboro	I-4
Delaware City	C-2
Delmar	J-2
Dewey Beach	I-5
Dover	F-3
Dupont Manor	F-3
Ellendale	H-3
Elsmere	B-2
Farmington	H-2
Felton	G-2
Fenwick Island	J-5
Frankford	J-4
Frederica	G-3
Georgetown	I-3
Glasgow	C-2
Gravel Hill	I-4
Greenville	B-2
Greenwood	H-2
Gumboro	J-3
Harbeson	H-4
Harrington	G-2
Hartly	F-2
Hickman	H-2
Hockessin	B-2
Houston	G-3
Kenton	F-2
Kitts Hummock	F-3
Laurel	I-2
Leipscic	E-3
Lewes	H-4
Lincoln	H-3
Little Creek	F-3
Little Heaven	G-3
Lynch Heights	G-3
Magnolia	F-3
Marydel	F-2
Middleford	I-2
Middletown	D-2
Midway	H-5
Millford	G-3
Millsboro	I-4
Millville	I-5
Milton	H-4
Mount Pleasant	D-2
Nassau	H-4
New Castle	C-3
Newark	C-2
Newport	C-2
North Star	B-2
Oak Orchard	I-4
Ocean View	I-5
Odessa	D-2
Port Penn	D-2
Primehook Beach	H-4
Rehoboth Beach	I-5
Rising Sun	F-3
Riverdale	I-4
Rodney Village	F-3
Roxana	J-4
St. Georges	D-2
Seaford	I-2
Selbyville	J-4
Shawnee Acres	G-3
Slaughter Beach	G-4
Smyrna	E-2
South Bethany	J-5
Staytonville	H-3
Sycamore	I-3
Talleyville	B-3
Townsend	E-2
Viola	G-2
Whitesville	J-3
Williamsville	J-4
Wilmington	B-3
Woodland Beach	F-3
Woodside	F-2
Wyoming	F-2

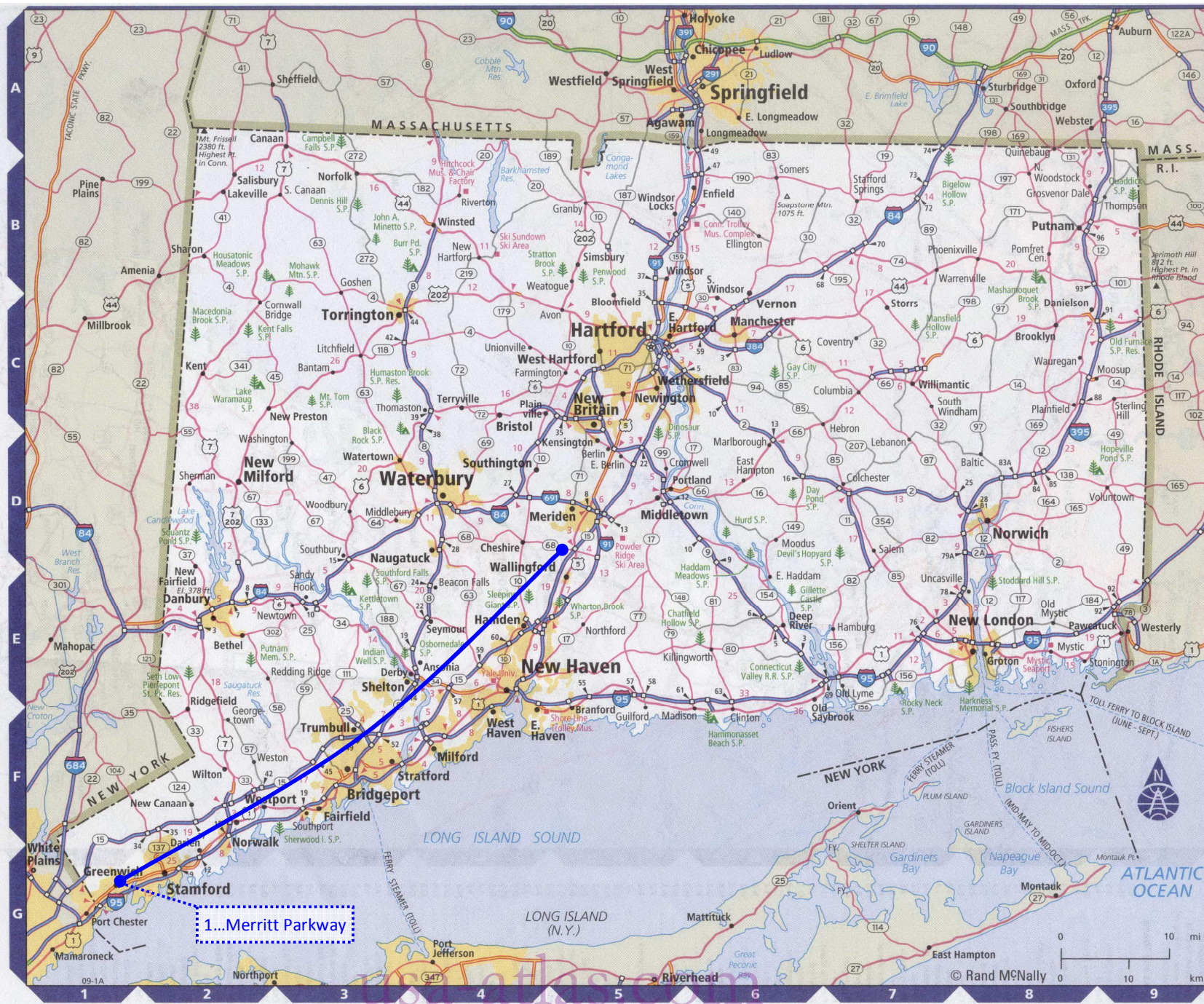


Connecticut

Population: 3,510,297
Land area: 4,845 sq. mi.
Capital: Hartford

Cities and Towns

Ansonia	F-4
Avon	C-5
Beacon Falls	F-4
Berlin	D-5
Bethel	E-2
Bloomfield	C-5
Brantford	C-5
Bridgeport	F-3
Bristol	C-4
Brooklyn	C-8
Canaan	A-3
Cheshire	D-4
Clinton	F-6
Colchester	D-7
Coventry	C-7
Cromwell	D-5
Danbury	C-2
Danielson	E-8
Darien	G-2
Deep River	E-6
Derby	D-5
East Hartford	C-5
East Haven	F-4
Enfield	B-6
Fairfield	F-3
Farmington	C-5
Georgetown	F-2
Goshen	B-3
Greenwich	G-1
Groton	E-8
Guilford	F-5
Hamden	E-4
Hartford	C-3
Litchfield	C-3
Madison	F-6
Manchester	C-6
Marlborough	D-6
Meriden	D-5
Middlebury	D-3
Middletown	D-5
Millford	F-4
Moodus	D-6
Moosup	C-9
Mystic	E-8
Naugatuck	D-4
New Britain	F-2
New Canaan	F-2
New Fairfield	D-2
New Hartford	B-4
New Haven	E-4
New London	E-8
New Milford	C-2
New Preston	C-2
Newtown	C-2
North Woodstock	B-8
Northford	E-5
Norwalk	F-2
Norwich	D-8
Old Mystic	E-8
Old Saybrook	E-6
Pawcatuck	E-9
Phoenixville	B-8
Plainville	C-4
Portland	D-5
Putnam	B-8
Ridgefield	F-2
Salisbury	B-2
Sandy Hook	E-3
Seymour	E-4
Shelton	B-5
Simsbury	B-5
Somers	B-6
South Canaan	B-3
South Windsor	C-6
Southbury	D-3
Southington	D-4
Southport	F-3
Stafford Springs	B-7
Stamford	C-2
Sterling Hill	C-9
Stratford	C-4
Thomaston	F-3
Torrington	C-4
Trumbull	C-3
Unionville	C-4
Vernon	C-6
Wallingford	E-5
Waterbury	D-3
Weatogue	B-5
West Hartford	C-5
West Haven	F-4
Westport	F-2
Wethersfield	C-5
Willimantic	C-7
Wilton	F-2
Windsor	B-5
Windsor Locks	B-5
Winsted	B-4



1...Merritt Parkway

Maryland

Population: 5,600,388
Land area: 9,774 sq. mi.
Capital: Annapolis

Cities and Towns

Aberdeen B-8
Annapolis C-7
Baltimore B-7
Bel Air B-7

Bel Alton E-6	Clear Spring A-4	Denton D-9	Frostburg A-2	Ingleside C-8	Mount Airy B-6	Queenstown C-8	Shawsville A-7	Tilghman D-7
Berlin E-10	Cockeysville B-7	Easton D-8	Gaithersburg C-6	James D-8	Nanticoke B-6	Reisterstown B-6	Silesia B-7	Towson B-7
Bethesda C-6	College Park C-6	Edgewood B-8	Galena B-8	Keyers Ridge A-1	Newburg E-6	Ridge F-7	Silver Spring C-6	Tuscarora C-5
Boonsboro B-5	Conowingo A-8	Elkridge C-7	Germantown C-5	Kingsville B-7	Oakland B-1	Riverside E-6	Snow Hill E-9	Upper Marlboro D-7
Bowie C-7	Cooksville B-6	Elkton D-8	Grantsville A-2	La Plata D-6	Ocean City E-10	Rock Hall C-8	Solomons E-7	Waldorf D-6
Cambridge C-8	Cornerville A-2	Ellicott City B-6	Grasonville C-8	Laurel C-6	Olney C-6	Sudlersville C-8	Wenona F-8	Westminster B-2
Centreville D-8	Corriganville A-2	Emmitsburg A-5	Hagerstown A-5	Leonardtown E-7	Oxford D-8	Suitland D-6	Westernport B-2	White Plains D-6
Chesapeake City B-9	Crisfield F-8	Fair Hill A-8	Hampstead B-6	Level D-7	Pocomoke City F-9	Sunderland D-7	Williamsport B-4	Woodsboro B-5
Chestertown C-8	Crocheron E-8	Fairbank D-7	Hancock A-4	Lexington Park E-7	Point Lookout F-7	Taneytown A-6		
Church Hill C-8	Cumberland A-2	Flintstone A-3	Havre de Grace B-8	Libertytown B-6	Prince Frederick D-7	Taylor Island E-8		
Churchville B-8	Darlington A-8	Frederick B-5	Hong Kong E-8	Lothian D-7	Princess Anne E-9	Thurmont B-5		

District of Columbia

Population: 550,521
Land area: 61 sq. mi.

City

Washington C-6

