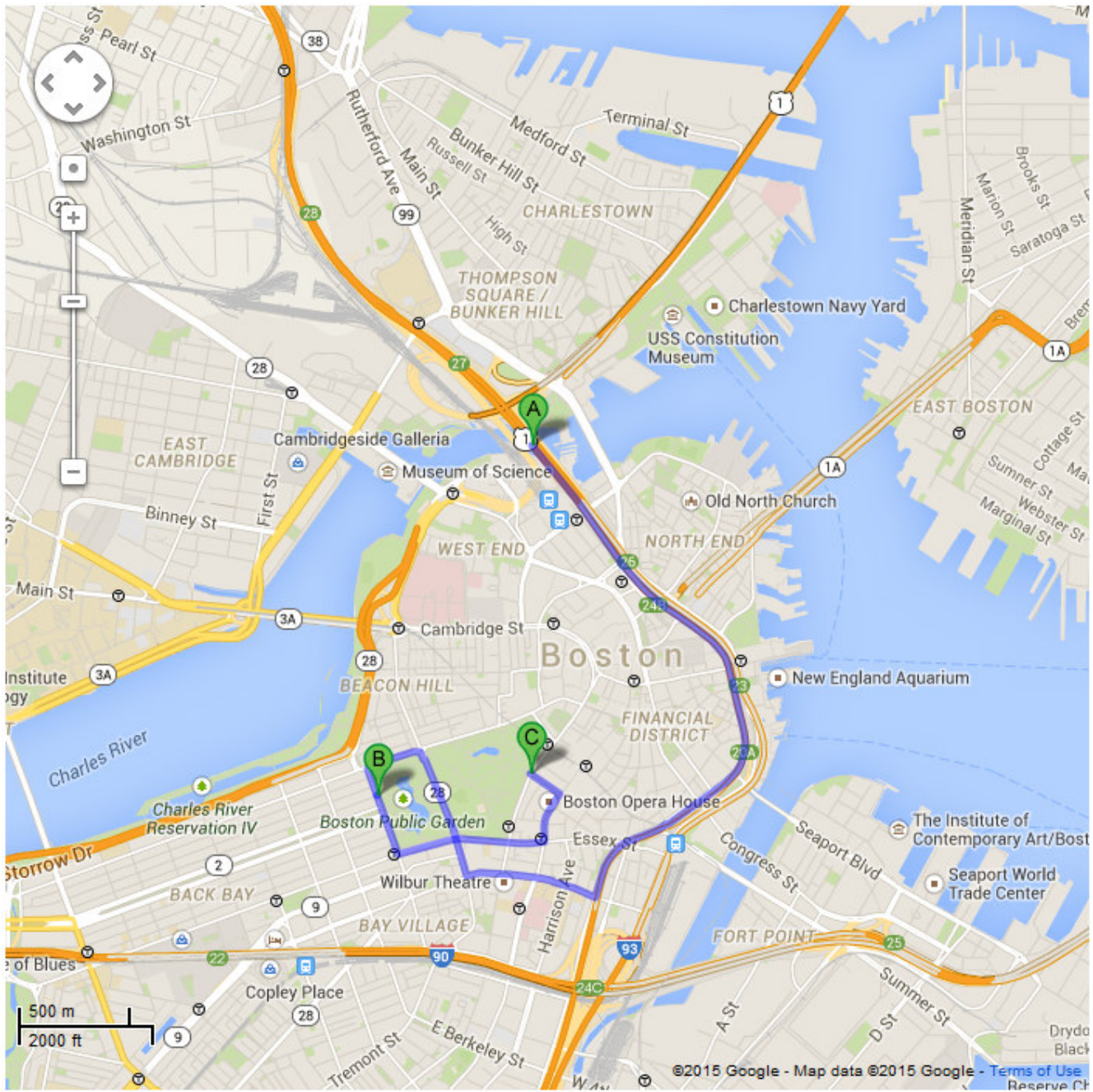


15_CityOf-BostonMA_6km_500-2000

6 km - about 0 d 0 h 9 m - @ 240 kms/day = avg speed 40 kph

Leonard P. Zakim Bunker Hill Bridge - Good Will Hunting Bench - Freedom Trail (on foot), includes Faneuil Hall Marketplace



- A** I-93 S
- B** 42.354484,-71.07078
- C** 42.355464,-71.0639

A - 9. Leonard P. Zakim Bunker Hill Bridge, Boston, Massachusetts.

42.368723,-71.063231

<http://www.travelchannel.com/interests/road-trips/articles/worlds-top-10-bridges>

Head into Beantown and you won't likely miss this \$100 million project called the Zakim Bridge. This behemoth stretches over Boston's Charles River and spans over 1400 feet across. In fact, it's the widest cable-stayed bridge in the world and boasts a whopping 10 lanes for traffic.

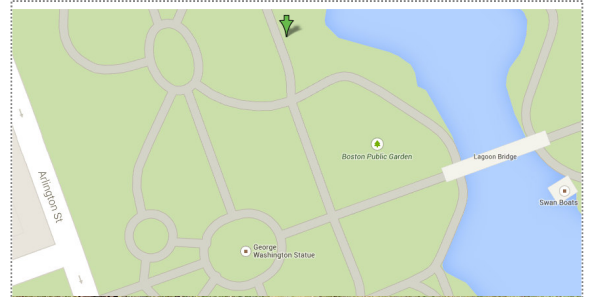
<http://www.leonardpzakimbunkerhillbridge.org/>


http://en.wikipedia.org/wiki/Leonard_P._Zakim_Bunker_Hill_Memorial_Bridge




B - Good Will Hunting, **42.354484,-71.07078**

George Washington Statue in the background in the Boston Public Garden (park along Arlington St)



C - Freedom Trail 

The Freedom Trail is a 2.5-mile-long (4.0 km) path through downtown Boston, Massachusetts that passes by 16 locations significant to the history of the United States. Marked largely with brick, it winds between Boston Common to the USS Constitution in Charlestown. Stops along the trail include simple explanatory ground markers, graveyards, notable churches and buildings, and a historic naval frigate. While most of the sites are free or suggest donations, the Old South Meeting House, the Old State House, and the Paul Revere House charge admission. The Freedom Trail is overseen by the City of Boston's Freedom Trail Commission and is supported in part by the Freedom Trail Foundation and Boston National Historical Park.



1. Boston Common
2. State House
3. Park Street Church
4. Old Granary Burying Ground
5. King's Chapel and Burying Ground
6. First Public School Site
7. Global Corner Bookstore
8. Old South Meeting House
9. Old State House
10. Boston Massacre Site
11. Faneuil Hall and Quincy Market
12. Paul Revere House
13. Old North (Christ) Church
14. Copp's Hill Burying Ground
15. Bunker Hill Monument
16. USS Constitution

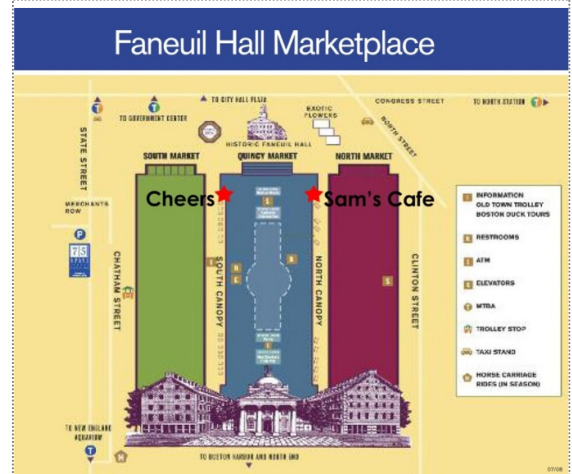
http://en.wikipedia.org/wiki/Freedom_Trail
<http://www.cityofboston.gov/freedomtrail/>
<http://www.thefreedomtrail.org/>

Faneuil Hall Marketplace (Quincy Market), Boston, **N 42.360082°, W 71.056162°**

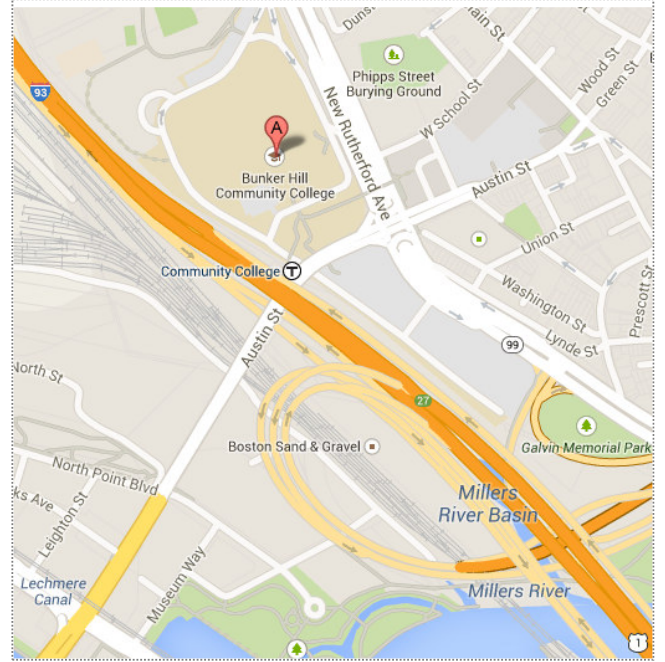
is one of many attractions in Boston [Attractions/MA-boston2011-es.pdf](#)
 Address: 1 Faneuil Hall Square, Boston, MA 02109, United States, Phone:+1 617-635-3105

Hours: 7 days, 9:00 am - 5:00 pm

<http://coolrain44.wordpress.com/2009/07/19/top-us-attractions-state-by-state/>



Good Will Hunting. NO LOCATION for this picture, possibly somewhere around Bunker Hill Community College



Boston attractions continued

Isabella Stewart Gardner Museum
Art museum in re-created Venetian palace
 280 The Fenway
 (617) 566-1401

John F. Kennedy Library and Museum
 Off I-93 near Columbia Point
 (617) 514-1600 or (866) 535-1960

Mary Baker Eddy Library for the Betterment of Humanity
Hall of ideas and Mapparium walk-through globe
 200 Massachusetts Ave.
 (617) 450-7000 or (888) 222-3711

Museum of Fine Arts
 465 Huntington Ave.
 (617) 267-9300

Museum of Science
 O'Brien Hwy. between Storrow and Memorial Drs.
 (617) 723-2500

New England Aquarium
 Central Wharf off Atlantic Ave.
 (617) 973-5200

Old North Church
Boston's oldest church and its historic steeple
 193 Salem St.
 (617) 523-6676

Skywalk Observatory, Prudential Tower
 800 Boylston St., 50th floor
 (617) 859-0648

USS Constitution Ship and Museum
 At the Charlestown Navy Yard
 (617) 242-5671

DIVERSION

Just beyond Boston proper, connect to MA 1A and spend the day driving to Salem (perhaps with a stop at the House of the Seven Gables) and beyond on MA 127. The route hugs the rocky coast through Gloucester and beyond to Rockport and Andrews Point.

SHOPPING

CambridgeSide Galleria
Riverfront mall with specialty shops and restaurants
 100 CambridgeSide Place, Cambridge
 (617) 621-8666

Copley Place
Department stores and designer boutiques
 2 Copley Pl.
 (617) 369-5000

Downtown Crossing
Department stores and specialty shops
 Washington, Winter, and Summer Sts.
 (617) 482-2139

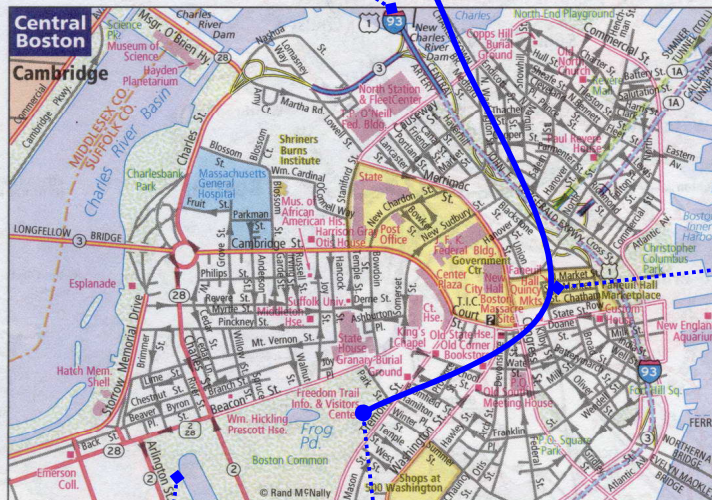
Faneuil Hall Marketplace
Restaurants, galleries, and specialty shops
 Congress and State Sts.
 (617) 523-1300

The Shops at the Prudential Center
Department stores and retailers
 800 Boylston St.
 (617) 236-3100


VISITOR INFORMATION

Greater Boston Convention and Visitors Bureau
 2 Copley Place, Ste. 105
 Boston, MA 02116-6501
 (617) 536-4100 or (888) 733-2678
 www.bostonusa.com

8...Leonard P. Zakim Bunker Hill Bridge



9...Good Will Hunting Bench

11...Freedom Trail 

6...Faneuil Hall Marketplace

BOSTON, Massachusetts

A modern city of commerce, finance, and institutions of higher learning, Boston is inextricably linked to the Revolutionary War. A walk along Freedom Trail leads to birthplaces of the Revolution such as Paul Revere's House and the Old North Church. The city's museums include the Isabella Stewart Gardner, where works by Botticelli and Vermeer are displayed in a palatial setting, and the Institute of Contemporary Art in its new, dramatically cantilevered home by the docks. *Tax: 12.45% hotel, 5% sales. For local weather, call (508) 822-0634.*



Sailing in Boston

SELECTED ATTRACTIONS

Boston Children's Museum
300 Congress St.
(617) 426-6500

The Freedom Trail
Self-guided historic walking tour
Tours begin at the Boston National Historical Park Visitor Center
15 State St.
(617) 242-5642

Harvard Museum of Natural History
26 Oxford St., Cambridge
(617) 495-3045

Institute of Contemporary Art
100 Northern Ave.
(617) 478-3100

continued on the next page

