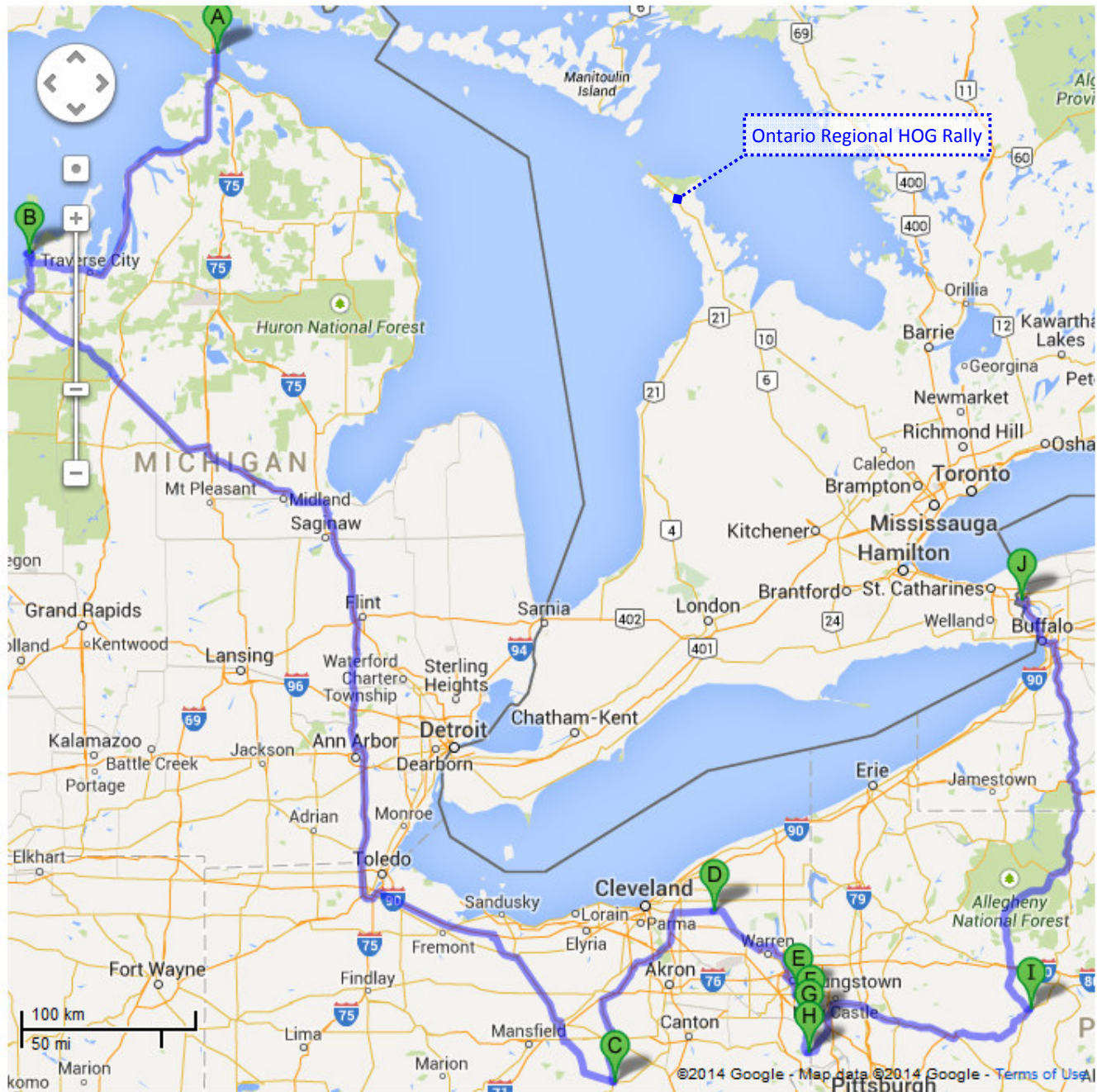


13_MackinacBridgeMI-NiagaraFallsNY_1708km_100-50

1,708 km - about 4 d 0 h 24 m - @ 420 kms/day = avg speed 70 kph

Mackinac Bridge, MI - Pierce Stocking Scenic Drive - Holmes County Amish, OH - Geauga County Amish - Route 170, Top MC Road - Punxsutawney, PA - Niagara Falls, NY



- | | |
|---|---|
| A Bridge View Park, Boulevard Drive, Saint Ignace, MI, United States | F Petersburg-Unity Road, Petersburg, OH, United States |
| B Pierce Stocking Scenic Dr, Empire, MI, United States | G East Palestine, OH, United States |
| C Holmes County, OH, United States | H Fredericktown, Calcutta, OH, United States |
| D Geauga County, OH, United States | I Punxsutawney, PA, United States |
| E Poland, OH, United States | J Niagara Falls, NY, United States |

Mackinac Bridge, **N 45.815238°, W 84.728047°**

Bridge view park **45.847351, -84.725974**

The Mackinac Bridge is a suspension bridge spanning the Straits of Mackinac to connect the Upper and Lower peninsulas of the U.S. state of Michigan. Opened in 1957, the 8,614-foot (2,626 m) bridge (famously known as "Big Mac" and "Mighty Mac") is the world's 16th-longest in total suspension and the longest suspension bridge between anchorages in the Western hemisphere. The Mackinac Bridge carries Interstate 75 and the Lakes Michigan and Huron components of the Great Lakes Circle Tours across the straits and connects the city of St. Ignace on the north end with the village of Mackinaw City on the south.

Envisioned since the 1880s, the bridge was designed by the engineer David B. Steinman and completed in 1957 only after many decades of struggles to begin construction.

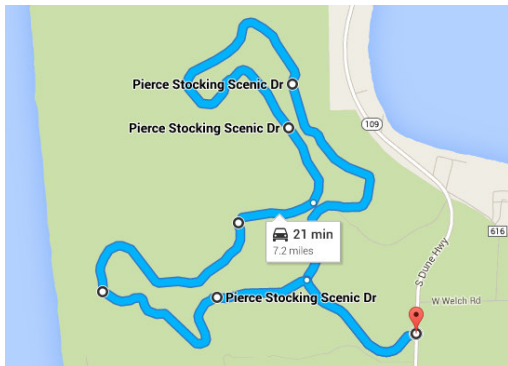
http://en.wikipedia.org/wiki/Mackinac_Bridge <http://www.mackinacbridge.org/Attractions/MI-MackinacBridge.jpg> <http://www.mackinacbridge.org/Attractions/MI-MackinacBridgeMap.jpg>



The Pierce Stocking Scenic Drive is a scenic route within Sleeping Bear Dunes National Lakeshore, in western Northern Michigan **N 44.852797°, W 86.036385°, 7 mi, 12 km, 0:21 hrs.** <http://www.nps.gov/slbe/planyourvisit/psscenicdrive.htm> http://en.wikipedia.org/wiki/Pierce_Stocking_Scenic_Drive

Only 7.4 miles long, this short-and-sweet drive along Lake Michigan's eastern shore shows off the majesty of giant bald sand dunes, dense forest canopies, and a freshwater lake so wide that you can't see the opposite shore.

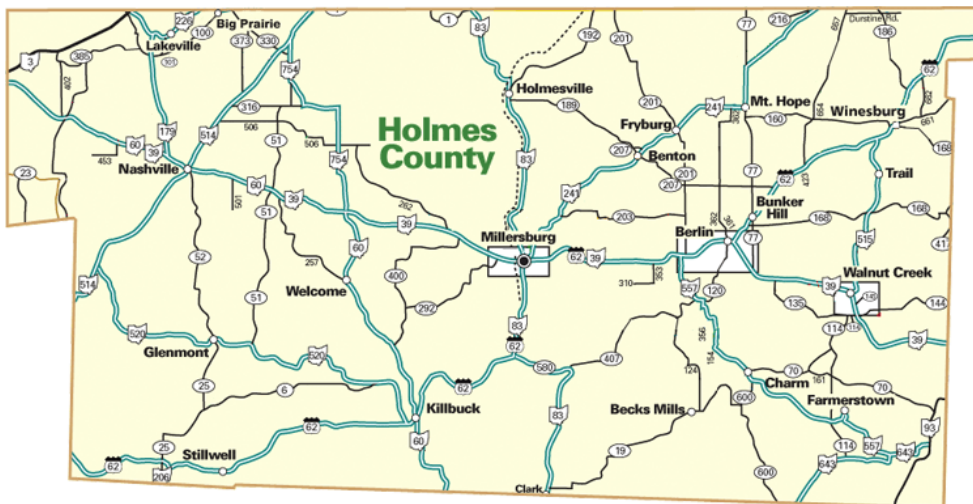
Stop: The Dune Climb up steep 450-foot sand dunes is a fun challenge—but not half as fun as the run back down. ([nps.gov/slbe](http://www.nps.gov/slbe); \$5) [Attractions/USA-americas-most-scenic-iconic-roads.doc](#)



Holmes County Amish [Attractions/USA-Top10AmishSettlements.pdf](#)

1. Holmes County, Ohio (1808; 220 districts). Holmes County is the largest and arguably most diverse Amish settlement. Amish affiliations range from the ultraconservative Swartzentruber Amish to the more progressive New Order Amish. The unusual 'White' Jonas Stutzman was one of the first Amish to settle here.

[Attractions/OH-HolmesCountyAmish.pdf](#)



13_MackinacBridgeMI-NiagaraFallsNY_Route&Attractions.doc

Geauga County Amish [Attractions/USA-Top10AmishSettlements.pdf](#)

4. Geauga County, Ohio (1886; 86 districts). Ohio's second-largest settlement, about an hour east of Cleveland. The Geauga County Amish settlement originated from the Holmes County settlement to the south.

Calcutta to Poland, Route 170, Top 15 MC roads, ***N 40.666121, W 80.589359 to N 41.024334, W 80.614686, 30 mi, 48 km, 0:47 hrs***
[Attractions/OH_Rt170_15TopMcRoads.jpg](#) [Attractions/OH_Rt170_15TopMcRoads.pdf](#) .

Punxsutawney, ***N 40.944101°, W 78.969158°*** - Groundhog Day

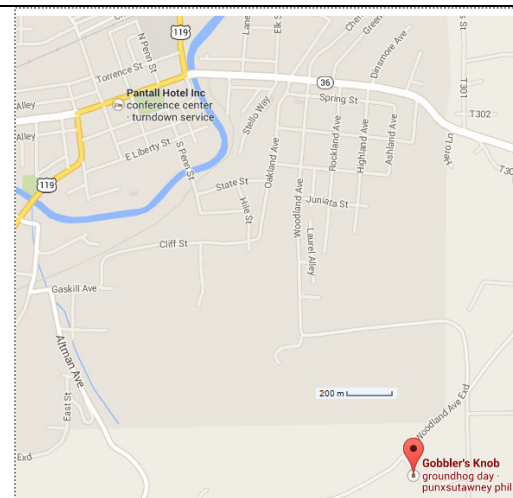

Gobblers knob, ***N 40.930979°, W 78.957163°***

The film Groundhog Day is set in Punxsutawney, although actual filming was done in Woodstock, Illinois.

http://en.wikipedia.org/wiki/Punxsutawney,_Pennsylvania

http://en.wikipedia.org/wiki/Woodstock,_Illinois

http://www.movie-locations/Groundhog_Day



[Attractions/PA-Punxsutawney1.jpg](#) [Attractions/PA-Punxsutawney2.jpg](#) [Attractions/PA-Punxsutawney3.jpg](#)

Niagara Falls, ***N 43.079900°, W 79.074700°***. Probably the most famous waterfall in the world, The Niagara Falls are located between the twin cities of Niagara Falls, Ontario, and Niagara Falls, New York. Niagara Falls is actually three different falls, the American Falls, Bridal Veil Falls and Horseshoe Falls. Horseshoe Falls is located on the Canadian side while the other are located in New York. With more than 14 million visitors each year it is one of the most visited tourist attraction in the world.


<http://www.niagarafalls.ca/> <http://niagarafallstourism.com/>

<http://www.niagarafallsstatepark.com/>

[Attractions/USA-Most Breathtaking Naural Wonder In Every State.doc](#)

http://en.wikipedia.org/wiki/Niagara_Falls

<http://www.touropia.com/greatest-waterfalls-in-the-world/>



30 Jul - 1 Aug 2015. Ontario Regional HOG Rally

Owen Sound, 278km NE of Niagara Falls.

<http://ontarioregionalrally.hog.com/>

REGISTRATION DEADLINE: May 31, 2015. CONTACT: 705-443-2909


The Owen Sound Ontario Chapter #9984 & Fox Harley-Davidson® would like to invite you to the 2015 Ontario Regional H.O.G.® Rally on July 30th to August 1st, 2015. Owen Sound is located at the foot of the Bruce Peninsula, offering up some of the best scenic roads in Ontario!

Coming from Northwestern Ontario, or even the Ottawa area, take a ride across Georgian Bay on the MS Chi-Cheemaun Ferry from South Baymouth on Manitoulin Island to Tobermory and ride south to Owen Sound on any one of the scenic routes along the bay and through the peninsula.

For those of you traveling to Owen Sound from any other direction, there are some great opportunities to take many scenic back roads to get up to our Rally. Visit www.ridegreybruce.com and <http://greybruceescape.com> to help plan your trip to the Owen Sound area. So start out early. You won't regret it!

We are very excited and look forward to you joining us this summer and making this another Rally to remember!

Please keep checking in with us as we continue to update Rally information.



Michigan

Population: 10,120,860

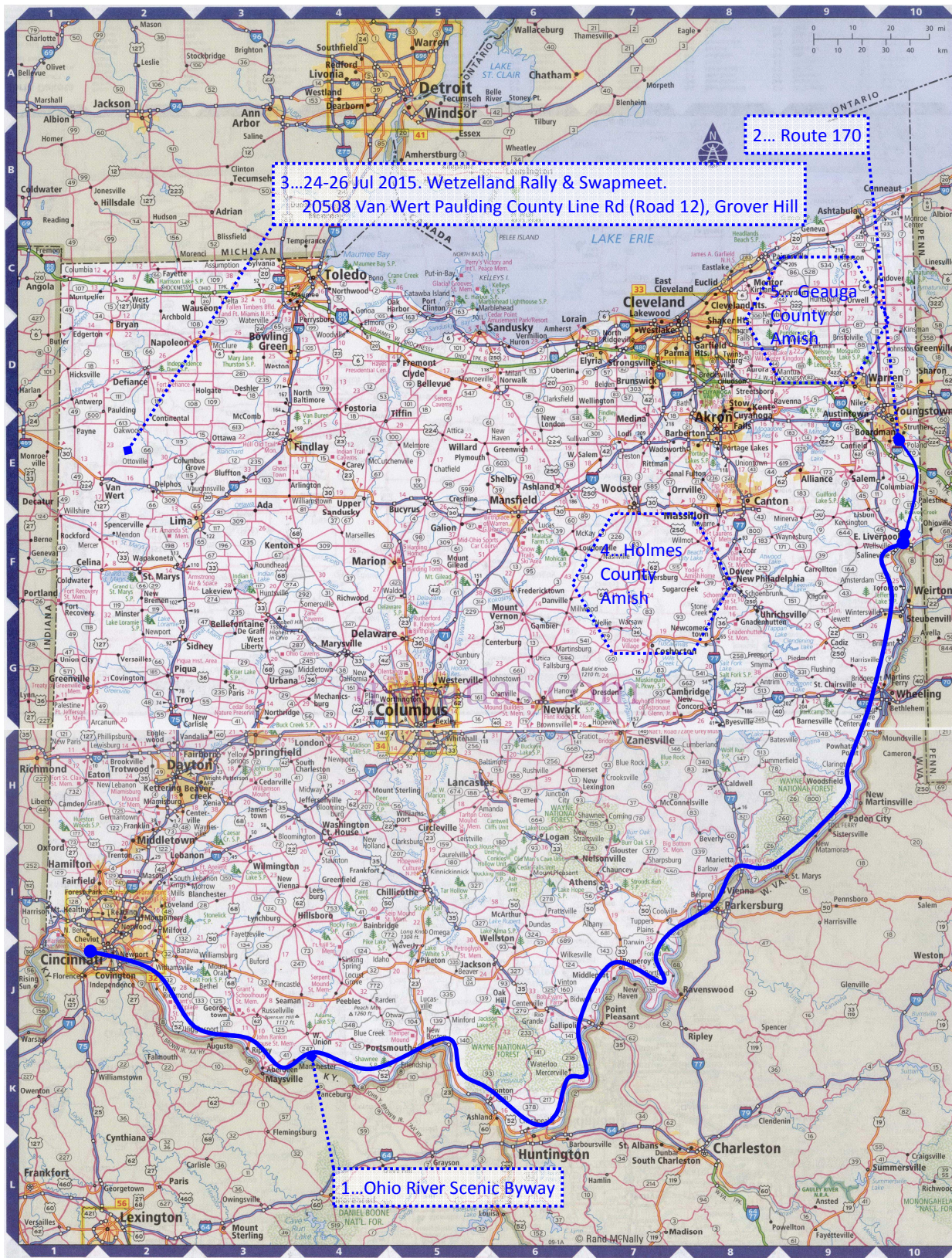
Land area: 56,804 sq. mi.

Capital: Lansing

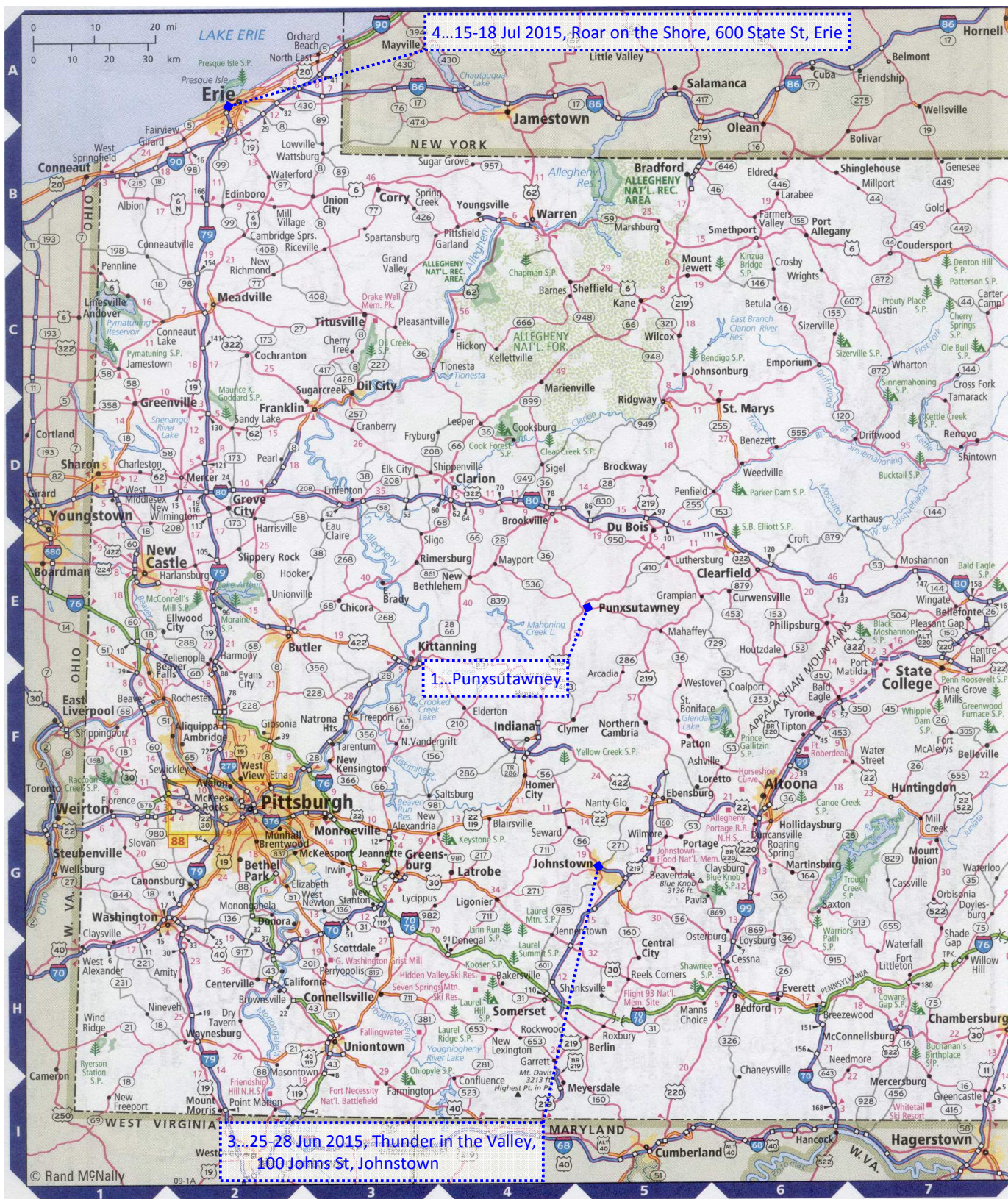
Cities and Towns

Adrian	J-4
Albion	I-4
Allegan	I-2
Alma	G-4
Alpena	D-5
Ann Arbor	I-5
Bad Axe	F-6
Baldwin	F-2
Battle Creek	I-3
Bay City	G-4
Bellaire	F-3
Benton Harbor	I-1
Benton Heights	I-2
Berrien Springs	I-2
Bessemer	B-5
Big Rapids	G-3
Birmingham	I-5
Bozette	D-5
Brighton	H-5
Burton	H-5
Cadillac	F-3
Caro	G-5
Cass City	G-5
Cassopolis	J-2
Cedar Springs	G-3
Centerville	D-3
Charlevoix	D-3
Charlotte	I-3
Cheboygan	D-4
Chelsea	I-4
Clare	F-3
Clio	H-5
Coldwater	J-3
Corunna	H-4
Crossville	G-6
Crystal Falls	B-6
Davison	H-5
Dearborn	I-5
Detroit	I-5
Dowagiac	I-2
East Tawas	F-5
Escanaba	H-4
Evart	F-3
Fenton	H-5
Flint	H-5
Frankenmuth	E-2
Frankfort	E-2
Fremont	G-2
Garden City	I-5
Gaylord	I-5
Gladstone	C-1
Gladwin	F-4
Grand Haven	H-2
Grand Ledge	H-2
Grand Rapids	H-2
Grayling	E-3
Greenville	H-3
Hancock	F-6
Harbor Beach	D-3
Harrison	C-3
Hart	G-2
Hastings	H-3
Hillsdale	J-4
Holland	H-5
Holly	A-6
Houghton	A-6
Howell	H-4
Hudson	H-2
Hudsonville	H-2
Imley City	H-5
Ionia	H-3
Iron Mountain	H-6
Iron River	B-6
Ironwood	B-5
Ishpeming	B-6
Ithaca	G-4
Jackson	G-4
Jonesville	I-4
Kalamazoo	I-3
Kalkaska	I-3
L'Anse	B-6
Lake City	F-3
Lansing	H-4
Lapeer	H-5
Livonia	I-5
Ludington	F-1
MacKinnaw City	C-3
Manistee	C-2
Manistee	C-2
Marquette	B-6
Marshall	H-3
Marysville	H-6
Mason	H-4
Menominee	C-6
Midland	C-6
Monroe	J-5
Mount Clemens	H-6
Mount Pleasant	G-3
Munising	G-2
Muskegon	G-2
Muskegon Heights	H-2
Negaunee	J-1
New Buffalo	B-6
Newberry	B-3
Niles	J-2
Norway	C-6
Ontonagon	B-5
Owosso	H-4
Paw Paw	I-2
Petoskey	D-3
Plainville	F-2
Pontiac	H-5
Port Huron	H-6
Portage	F-3
Reed City	F-3
Rockford	H-3
Rogers City	D-4
Saginaw	H-6
St. Clair	H-6
St. Ignace	C-3
St. Johns	H-4
St. Joseph	I-1
Saline	I-5
Sandusky	G-6
Sault Ste. Marie	B-4
South Haven	I-2
Sparta	H-2
Standish	F-4
Sturgis	J-3
Tawas City	J-3
Tecumseh	I-4
Three Rivers	J-2
Traverse City	E-2
Trenton	I-5
Vassar	G-5
Wakefield	B-5
Warren	I-6
West Branch	H-4
Westland	I-5
Wyandotte	I-5
Wyoming	H-2
Ypsilanti	I-5
Zeeland	H-2





Ohio	Bellefontaine	G-3	Centerburg	G-5	Deohler	D-3	Georgetown	J-3	Lima	F-3	Milan	D-6	Newcomstown	G-8	Portsmouth	K-5	Sugarcreek	F-8	Waverly	J-5
	Bellevue	G-4	Chardon	G-6	Dresden	D-4	Germanstown	H-2	Lodi	F-7	Millersburg	D-6	Niles	H-9	Sunbury	G-5	Waynesville	H-3		
	Belpre	J-3	Chillicothe	H-5	East Palestine	F-10	Greenfield	G-6	Logan	F-9	North Ridgeville	D-3	Ravenna	D-3	Tiffin	G-3	Wellington	D-6		
	Beverly	G-10	Cincinnati	G-3	East Palestine	F-10	Greenfield	G-6	Lorain	H-4	Minster	G-3	Richwood	D-3	Tiffin	G-3	Wellington	D-6		
	Blanchester	E-3	Cincinnati	G-3	East Palestine	F-10	Greenfield	G-6	Lorain	H-4	Minster	G-3	Richwood	D-3	Tiffin	G-3	Wellington	D-6		
	Bluffton	E-3	Cincinnati	G-3	East Palestine	F-10	Greenfield	G-6	Lorain	H-4	Minster	G-3	Richwood	D-3	Tiffin	G-3	Wellington	D-6		
	Boardman	K-3	Cincinnati	G-3	East Palestine	F-10	Greenfield	G-6	Lorain	H-4	Minster	G-3	Richwood	D-3	Tiffin	G-3	Wellington	D-6		
	Ada	E-8	Cincinnati	G-3	East Palestine	F-10	Greenfield	G-6	Lorain	H-4	Minster	G-3	Richwood	D-3	Tiffin	G-3	Wellington	D-6		
	Adrian	D-6	Cincinnati	G-3	East Palestine	F-10	Greenfield	G-6	Lorain	H-4	Minster	G-3	Richwood	D-3	Tiffin	G-3	Wellington	D-6		
	Albion	D-6	Cincinnati	G-3	East Palestine	F-10	Greenfield	G-6	Lorain	H-4	Minster	G-3	Richwood	D-3	Tiffin	G-3	Wellington	D-6		
	Amherst	D-6	Cincinnati	G-3	East Palestine	F-10	Greenfield	G-6	Lorain	H-4	Minster	G-3	Richwood	D-3	Tiffin	G-3	Wellington	D-6		
	Archbold	D-6	Cincinnati	G-3	East Palestine	F-10	Greenfield	G-6	Lorain	H-4	Minster	G-3	Richwood	D-3	Tiffin	G-3	Wellington	D-6		
	Ashtabula	E-3	Cincinnati	G-3	East Palestine	F-10	Greenfield	G-6	Lorain	H-4	Minster	G-3	Richwood	D-3	Tiffin	G-3	Wellington	D-6		
	Athens	C-7	Cincinnati	G-3	East Palestine	F-10	Greenfield	G-6	Lorain	H-4	Minster	G-3	Richwood	D-3	Tiffin	G-3	Wellington	D-6		
	Aurora	D-6	Cincinnati	G-3	East Palestine	F-10	Greenfield	G-6	Lorain	H-4	Minster	G-3	Richwood	D-3	Tiffin	G-3	Wellington	D-6		
	Austintown	H-4	Cincinnati	G-3	East Palestine	F-10	Greenfield	G-6	Lorain	H-4	Minster	G-3	Richwood	D-3	Tiffin	G-3	Wellington	D-6		
	Barberton	E-3	Cincinnati	G-3	East Palestine	F-10	Greenfield	G-6	Lorain	H-4	Minster	G-3	Richwood	D-3	Tiffin	G-3	Wellington	D-6		
	Barnesville	E-3	Cincinnati	G-3	East Palestine	F-10	Greenfield	G-6	Lorain	H-4	Minster	G-3	Richwood	D-3	Tiffin	G-3	Wellington	D-6		
	Batavia	E-3	Cincinnati	G-3	East Palestine	F-10	Greenfield	G-6	Lorain	H-4	Minster	G-3	Richwood	D-3	Tiffin	G-3	Wellington	D-6		
	Beavercreek	H-3	Cincinnati	G-3	East Palestine	F-10	Greenfield	G-6	Lorain	H-4	Minster	G-3	Richwood	D-3	Tiffin	G-3	Wellington	D-6		
	Belle	G-10	Cincinnati	G-3	East Palestine	F-10	Greenfield	G-6	Lorain	H-4	Minster	G-3	Richwood	D-3	Tiffin	G-3	Wellington	D-6		



Pennsylvania

Population: 12,429,616

Land area: 44,817 sq. mi.

Capital: Harrisburg

Cities and Towns

Akron G-11
Allentown F-2
Allentown F-12
Altoona F-6
Ambler G-13

Ambridge F-2
Annapolis G-10
Avis D-8
Beaver F-1
Beaver Falls F-1
Bedford H-6
Belleville E-7
Belleville F-7
Berwick E-11
Bethel Park G-2
Bethlehem F-13
Carlisle G-4
Bloomsburg E-10

Boyertown G-12
Bradford B-5
Brentwood G-2
Brookville D-4
Brownsville H-2
Butler E-2
California H-2
Cambridge Spgs. B-2
Canonsburg G-2
Canton C-9
Carbondale C-12
Corry G-8
Coudersport E-10

Centerville H-2
Chambersburg H-7
Chester H-13
Clarion D-4
Clarks Summit H-2
Clearfield E-6
Coatesville H-12
Collegeville G-12
Columbia H-10
Conowingo H-3
Cornwall G-10
Coudersport B-7

Curwensville E-6
Danville E-10
Darby H-13
Dillsburg H-9
Dillingham H-12
Doylestown G-13
Du Bois E-5
Duncannon G-9
Dushore C-10
Easton F-13
Ebensburg B-2
Edinboro B-7

Elizabethtown H-10
Ellwood City E-1
Emporium C-6
Erie A-2
Etna F-2
Everett H-6
Fairview B-2
Forest City G-12
Franklin F-13
Gettysburg E-5
Girard B-2

Greensburg G-3
Greenville D-1
Grove City D-2
Hamburg F-11
Hanover I-9
Harrisburg G-9
Hazleton E-11
Hershey G-6
Hollidaysburg G-10
Honesdale F-11
Horsham D-3
Hughesville I-8
Huntingdon F-7

Indiana G-3
Jeannette D-2
Jenkintown H-13
Jersey Shore D-8
Jim Thorpe E-12
Johnstown C-5
Johnstown G-5
Kingston E-3
Kutztown F-12
Lancaster H-10
Lansdale G-13

Greensburg G-3
Greenville D-1
Grove City D-2
Hamburg F-11
Hanover I-9
Harrisburg G-9
Hazleton E-11
Hershey G-6
Hollidaysburg G-10
Honesdale F-11
Horsham D-3
Hughesville I-8
Huntingdon F-7

