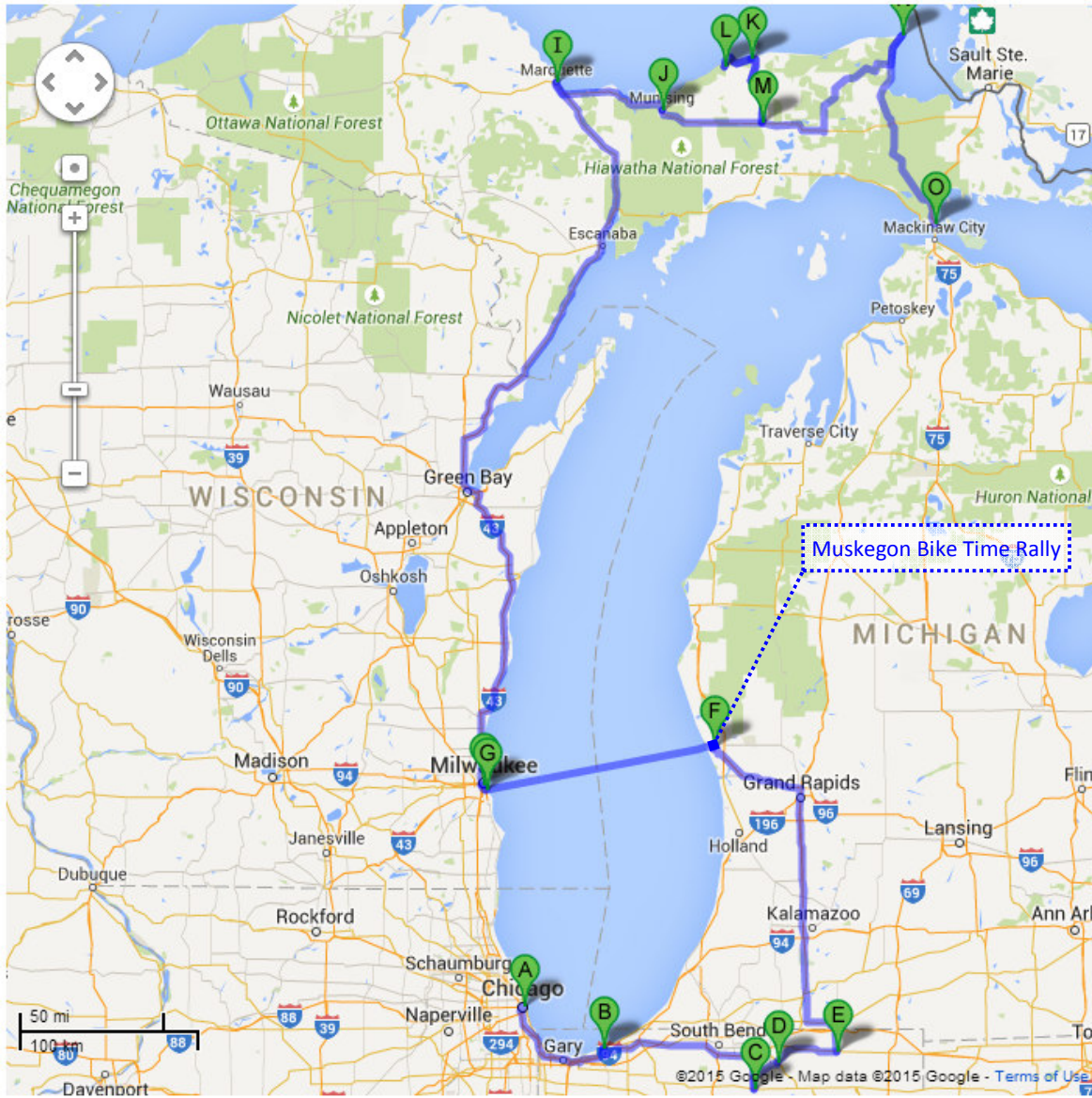


12_ChicagoIL-MackinacBridgeMI_Route&Attractions.doc

12_ChicagoIL-MackinacBridgeMI_1578km_100-50

1,578 km - about 3 d 2 h 2 m - @ 420 kms/day = avg speed 70 kph

Chicago, IL - Indiana Dunes SP, IN - Nappanee & Elkhart/Lagrange Counties Amish - ferry Muskegon to Milwaukee, WI - HD Museum, Milwaukee - Woodstock (Groundhog Day) - Shipwreck Coast - Mackinac Bridge



- | | |
|---|---|
| A Chicago, IL, United States | I Marquette, MI, United States |
| B Indiana Dunes State Park, Chesterton, IN, Un | J Munising, MI, United States |
| C Nappanee, IN, United States | K Pictured Rocks National Lakeshore, Grand Mi: |
| D Goshen, IN, United States | L Avenue Sable Point Trail, Grand Marais, MI, U |
| E LaGrange, IN, United States | M Seney, MI, United States |
| F Lake Express LLC, Lakeshore Drive, Muskego | N Whitefish Point Light, North Whitefish Point R |
| G Milwaukee Lake Express Ferry Terminal, Milw | O Bridge View Park, Boulevard Drive, Saint Ignac |
| H Harley-Davidson Museum®, West Canal Stree | |


Indiana Dunes State Park, 1600 N 25 E, Chesterton

http://en.wikipedia.org/wiki/Indiana_Dunes_State_Park

http://www.dunesnationalpark.org/the-park/visit?gclid=Clf49ei_sECFUyUvQod7RQApQ

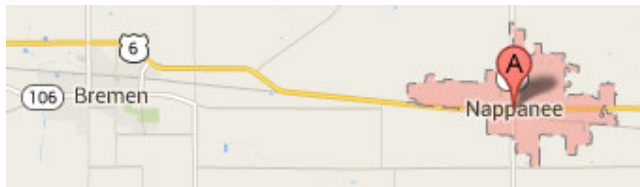
N 41.653419, W 87.052975

[Attractions/USA-Best50AmericanTouristAttractionsYou'veNeverHeardOf.pdf](#)



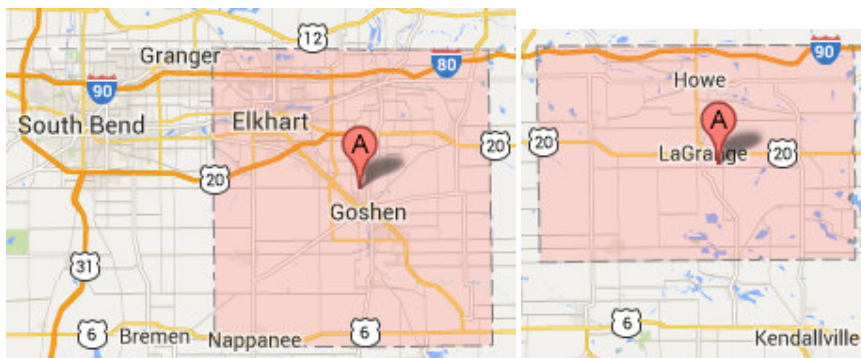
Nappanee Amish [Attractions/USA-Top10AmishSettlements.pdf](#)

6. Nappanee, Indiana (ca. 1841; 37 districts). This community lies not far from the largest in Indiana, that of Elkhart/Lagrange Counties to the north-east. Similarly to that community, Nappanee Amish have been heavily involved in the RV industry. Amish Acres is a big tourist attraction here. It's not impossible that this and the Lagrange/Elkhart settlement will 'grow into' one another in future, forming one even larger settlement.



Elkhart/Lagrange Counties Amish [Attractions/USA-Top10AmishSettlements.pdf](#)

3. Elkhart/Lagrange Counties, Indiana (1841; 133 districts). Indiana's largest Amish settlement long thrived thanks to the RV industry. With the local economic downturn some Amish have had to look elsewhere to make a living. This community has featured heavily in recent media examinations of the Amish youth period known as Rumspringa.



Muskegon Bike Time Thursday, July 16 - Sunday, July 19, 2015

149 Shoreline Drive, Muskegon, MI, Phone: (231) 722-0000

Ten block "motorcycle only" Steel horse alley, blessing of the bikers, Miss Bike Time contest, national vendors, Budweiser beverage tents, burn out pit, stunt shows, Patriot Charity ride, custom bike show, and concerts.

<https://www.facebook.com/muskegonbiketime>

<http://www.muskegonbiketime.com/events>

http://www.harley-davidson.com/content/h-d/en_US/home/events/event-detail.events_detail_pages.html?locale=en_US&eventId=45568





Lake Michigan's
High Speed Ferry

JUST 2-1/2 HOURS FROM COAST TO COAST!

Motorcycle one-way \$42.00 Adult one-way \$84.50

SUMMER SCHEDULE - JULY 1 - SEPTEMBER 7, 2015

Sail		Arrive	
Muskegon	10:15 AM	Milwaukee	11:45 AM
Muskegon	4:45 PM	Milwaukee	6:15 PM
Muskegon	11:00 PM	Milwaukee	12:30 AM

All times are local, Central time zone for Milwaukee, WI and Eastern for Muskegon, MI.

Harley Davidson Museum, 400 W Canal St, Milwaukee, [Attractions/WI-HDmuseumMilwaukee.pdf](#)

N 43.031686, W 87.916505



Woodstock - Groundhog Day *N 42.314782°, W 88.447355°*

[http://en.wikipedia.org/wiki/Woodstock, Illinois](http://en.wikipedia.org/wiki/Woodstock,_Illinois)

The film Groundhog Day is set in Punxsutawney, although actual filming was done in Woodstock, Illinois.

Royal Victorian Manor (Phil's Ground HOG Hotel), 344 Fremont Street, Woodstock, IL 60098,

Stay at: the Royal Victorian Manor (Phil's Ground HOG Hotel), 344 Fremont Street, Woodstock: (tel: 815.308.5432)

http://www.royalvictorianmanor.com/Contact_Us.html

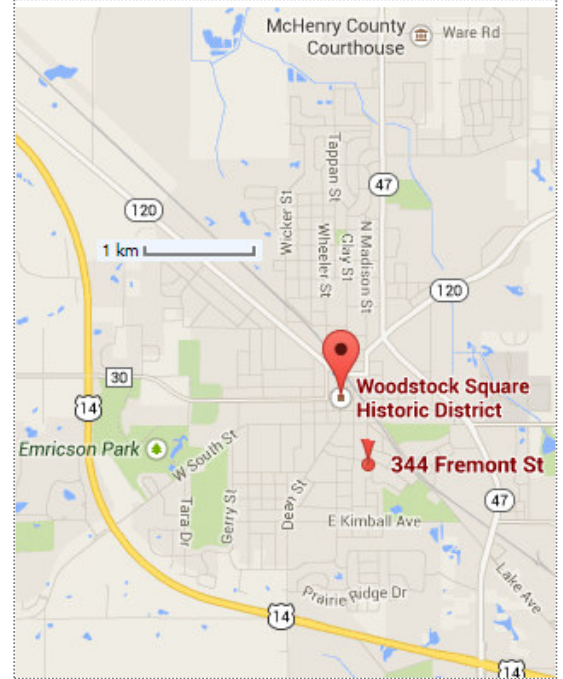
royalvictorianmanor@comcast.net

http://www.movie-locations.com/movies/g/Groundhog_Day.html

[http://en.wikipedia.org/wiki/Punxsutawney, Pennsylvania](http://en.wikipedia.org/wiki/Punxsutawney,_Pennsylvania)



344 Fremont St

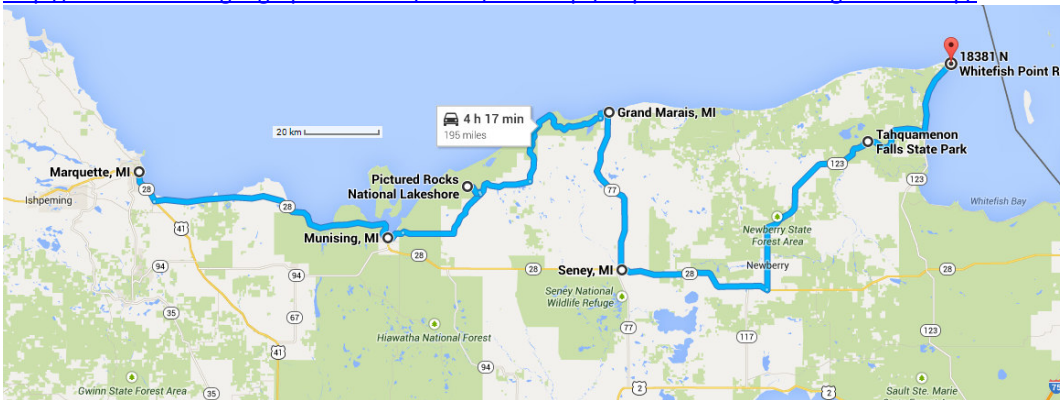


Woodstock Square

Shipwreck Coast, *N 46.552693°, W 87.399371° to N 46.773232°, W 84.960407°, 195 mi, 314 km, 4:17 hrs*

<http://www.shipwreckmuseum.com/>

<http://travel.nationalgeographic.com.au/travel/road-trips/shipwreck-coast-michigan-road-trip/>



Mackinac Bridge, *N 45.815238°, W 84.728047°*
Bridge view park *45.847351,-84.725974*

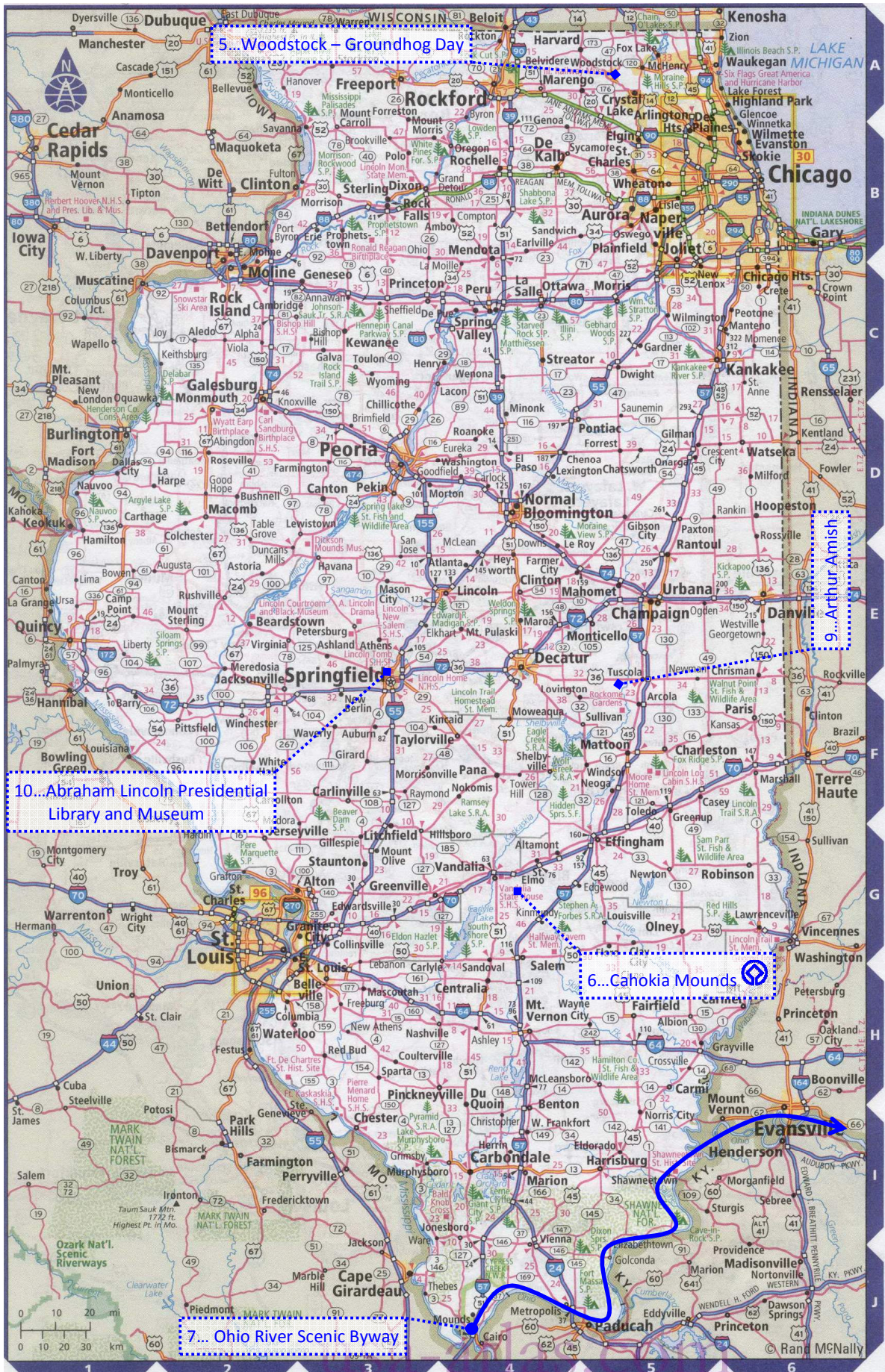
The Mackinac Bridge is a suspension bridge spanning the Straits of Mackinac to connect the Upper and Lower peninsulas of the U.S. state of Michigan. Opened in 1957, the 8,614-foot (2,626 m) bridge (familarly known as "Big Mac" and "Mighty Mac") is the world's 16th-longest in total suspension and the longest suspension bridge between anchorages in the Western hemisphere. The Mackinac Bridge carries Interstate 75 and the Lakes Michigan and Huron components of the Great Lakes Circle Tours across the straits and connects the city of St. Ignace on the north end with the village of Mackinaw City on the south.

Envisioned since the 1880s, the bridge was designed by the engineer David B. Steinman and completed in 1957 only after many decades of struggles to begin construction.



http://en.wikipedia.org/wiki/Mackinac_Bridge <http://www.mackinacbridge.org/Attractions/MI-MackinacBridge.jpg>

<http://www.mackinacbridge.org/Attractions/MI-MackinacBridgeMap.jpg>



Illinois
 Population: 12,763,371
 Land area: 55,584 sq. mi.
 Capital: Springfield

Cities and Towns

Albion	H-5
Aledo	C-2
Alton	G-3
Arlington Heights	B-5
Aurora	B-5
Bellevue	H-3
Belvidere	C-2
Bishop Hill	C-3
Bloomington	J-4
Cairo	J-4
Cambridge	C-2
Carleton	D-3
Carbondale	I-4
Carlinville	F-3
Carlyle	G-4
Carrollton	H-5
Carthage	D-1
Centralia	H-4
Chicago	F-5
Chicago Heights	B-3
Clinton	F-4
Collinsville	G-3
Crystal Lake	A-5
Danville	E-6
Decatur	E-4
Dixon	B-3
Du Quoin	H-4
East Moline	B-2
East St. Louis	G-2
Edwardsville	G-3
Effingham	E-3
Elgin	A-3
Eureka	D-4
Evansville	H-6
Fairfield	B-5
Freeport	A-3
Galena	A-2
Galesburg	C-2
Granite City	G-2
Greenview	G-3
Hardin	G-2
Harrisburg	I-5
Havana	E-5
Herrin	E-3
Hickory	A-6
Hillsboro	G-3
Jacksonville	F-2
Jerseyville	G-2
Joliet	B-5
Jonesboro	I-4
Kankakee	C-5
Kewanee	C-3
La Salle	C-3
Lancaster	C-3
Lake Forest	A-6
Lawrenceville	G-6
Lewistown	D-5
Litchfield	E-4
Lisle	B-3
Louisville	G-2
Macomb	D-5
Marion	I-4
Marshall	F-6
Mattoon	F-5
McHenry	A-5
Metropolis	E-2
Meredosia	E-2
Metropolis	J-4
Moline	C-2
Monmouth	D-2
Monticello	H-4
Morris	C-5
Morris	C-5
Morton	B-3
Mt. Vernon	E-4
Mount Carmel	H-6
Mount Carroll	B-3
Mount Pulaski	E-4
Mount Sterling	E-2
Mount Vernon	H-4
Murphysboro	H-4
Naperville	B-5
Nashville	H-4
Nauvoo	D-1
Newark	D-5
Normal	D-4
Olevey	G-5
Oquawka	D-2
Oregon	B-4
Ottawa	C-4
Pana	F-4
Paris	F-6
Paxton	D-3
Pekin	D-3
Peoria	C-3
Pena	C-4
Petersburg	F-3
Pittsfield	E-2
Pontiac	C-4
Princeton	D-3
Quincy	E-1
Rantoul	G-5
Robinson	E-6
Rock Island	C-2
Rockford	A-4
Rushville	E-2
St. Charles	B-5
Salem	G-4
Shawneetown	I-5
Shelbyville	F-4
Skokie	B-6
Springfield	E-3
Sterling	B-3
Streator	C-4
Sullivan	F-5
Sycamore	B-4
Taylorville	F-4
Toledo	F-5
Toulon	C-3
Tuscola	E-5
Urbana	E-5
Vandalia	G-4
Vincennes	H-4
Viola	C-2
Virginia	D-2
Washington	D-3
Waterloo	H-2
Waukegan	D-6
Waukegan	A-5
Wheaton	B-5
Winchester	F-2
Winnetka	B-6
Woodstock	A-5
Zion	A-6



Wisconsin
 Population: 5,536,201
 Land area: 54,310 sq. mi.
 Capital: Madison

Cities and Towns

Beloit	H-5	Elkhorn	H-5	Kenosha	H-6	Menomonee Falls	G-6	Onalaska	F-2	River Falls	D-1	Washburn	B-3
Berlin	F-5	Fond du Lac	F-5	Kewaunee	H-6	Menomonee	D-2	Oshkosh	F-5	Shawano	F-6	Watertown	G-3
Black River Falls	E-3	Fort Atkinson	E-3	Ladysmith	H-3	Mequon	F-2	Phillips	C-3	Sheboygan	E-6	Waukesha	G-6
Burlington	H-6	Green Bay	E-6	Lake Geneva	D-6	Merrill	D-4	Platteville	H-3	South Milwaukee	G-6	Waupaca	E-5
Chilton	F-6	Green Bay	E-6	Lake Geneva	D-6	Middleton	G-4	Plover	E-4	Sparta	F-3	Waupun	F-5
Chippewa Falls	D-5	Hartford	G-6	Lancaster	H-3	Milwaukee	G-6	Plymouth	F-6	Stevens Point	E-4	Wausau	D-4
Crandon	C-2	Hayward	C-2	Madison	G-4	Monroe	H-4	Port Washington	G-6	Sturgeon Bay	D-7	Wautoma	F-5
Darlington	D-5	Hudson	H-4	Madison	G-4	Mount Horeb	F-6	Prairie du Chien	G-3	Sun Prairie	G-5	West Bend	G-6
Delavan	H-5	Hurley	H-6	Manitowoc	F-6	Mount Horeb	F-6	Superior	H-6	Superior	B-2	Whitefish Bay	G-6
Ashland	B-3	Dodgeville	G-4	Marquette	D-6	Muskego	G-6	Tomah	H-6	Tomahawk	D-2	Whitewater	H-5
Baraboo	G-4	Eagle River	C-5	Janesville	H-5	New Glarus	F-6	Two Rivers	G-3	Two Rivers	F-6	Wisconsin Dells	F-4
Beaver Dam	G-5	Eau Claire	E-2	Kaukauna	E-6	Oconomowoc	D-6	Viroqua	F-5	Viroqua	F-3	Wisconsin Rapids	E-4

Michigan

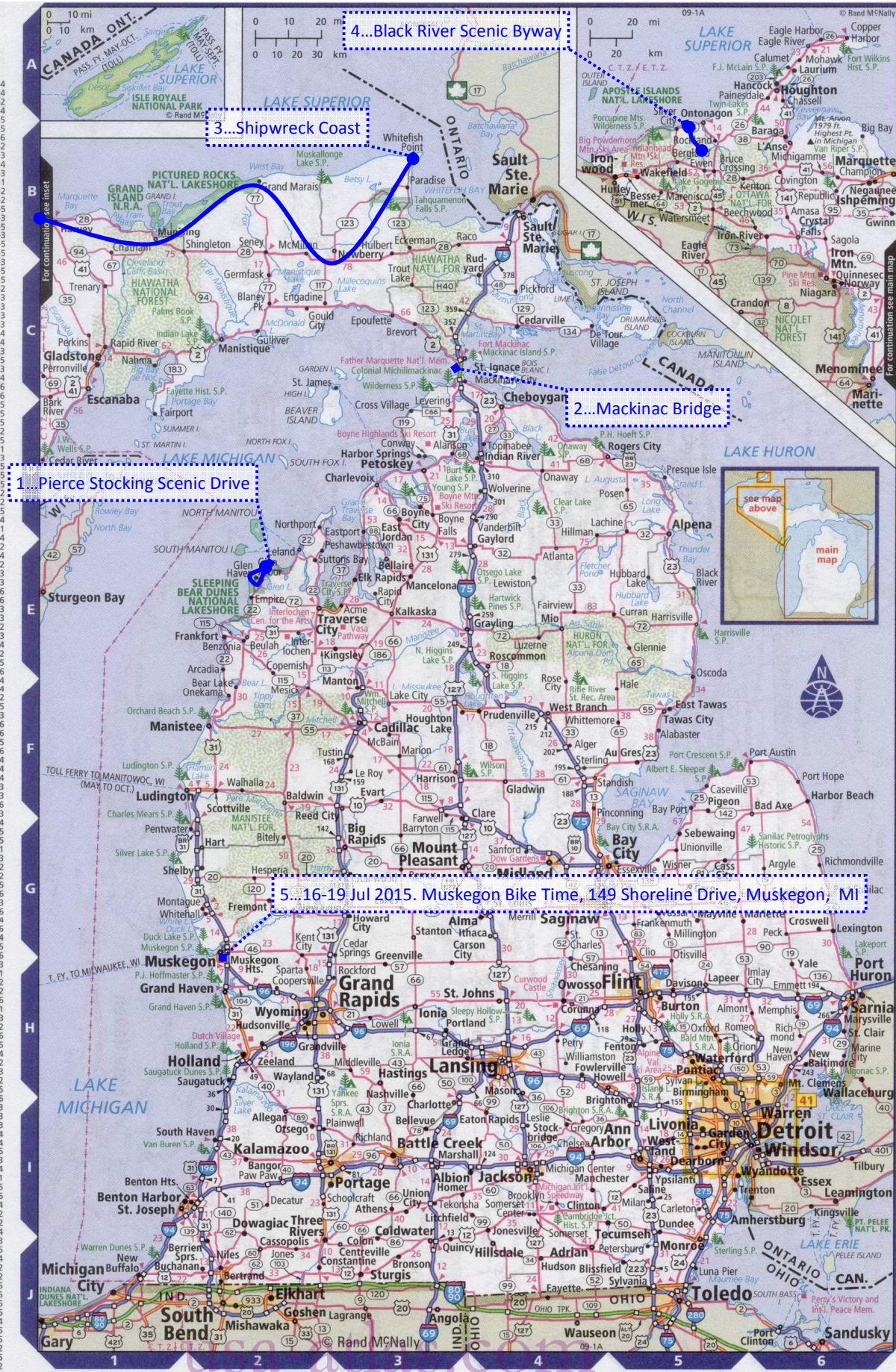
Population: 10,120,860

Land area: 56,804 sq. mi.

Capital: Lansing

Cities and Towns

Adrian	J-4
Albion	I-4
Allegan	I-2
Alma	G-4
Alpena	D-5
Ann Arbor	I-5
Bad Axe	F-6
Baldwin	F-2
Battle Creek	I-3
Bay City	G-4
Bellaire	G-3
Benton Harbor	I-1
Benton Heights	I-2
Berrien Springs	J-3
Bessemer	B-5
Big Rapids	G-3
Birmingham	I-5
Bozette	D-5
Brighton	H-5
Burton	H-5
Cadillac	F-3
Caro	G-5
Cass City	F-3
Cassopolis	J-2
Cedar Springs	G-3
Centerville	J-3
Charlevoix	D-3
Charlotte	I-3
Cheboygan	D-4
Chelsea	I-4
Clare	F-3
Clio	H-5
Coldwater	J-3
Corunna	H-4
Crossville	G-6
Crystal Falls	B-6
Davison	H-5
Dearborn	H-5
Detroit	I-5
Dowagiac	I-2
East Tawas	F-5
Escanaba	F-3
Ewart	F-3
Fenton	H-5
Flint	H-5
Frankenmuth	E-2
Frankfort	E-2
Fremont	G-2
Garden City	I-5
Gaylord	I-4
Gladstone	C-1
Gladwin	F-4
Grand Haven	H-2
Grand Ledge	H-4
Grand Rapids	H-2
Graying	E-3
Greenville	H-3
Hancock	H-3
Harbor Beach	F-6
Harbor Springs	D-3
Harrison	G-3
Hart	G-2
Hastings	H-3
Hillsdale	J-4
Holland	H-2
Holly	H-4
Houghton	A-6
Howell	H-4
Hudson	H-4
Hudsonville	H-2
Imlay City	H-5
Ionia	H-3
Iron Mountain	H-6
Iron River	B-6
Ironwood	B-5
Ishpeming	B-6
Ithaca	G-4
Jackson	G-4
Jonesville	I-4
Kalamazoo	I-3
Kalkaska	G-3
L'Anse	B-6
Lake City	F-3
Lansing	H-4
Lapeer	H-5
Livonia	H-5
Ludington	F-1
Mackinac City	C-3
Manistee	C-2
Manistee	C-2
Marquette	B-6
Marshall	H-3
Marysville	H-6
Mason	H-4
Menominee	C-6
Midland	C-4
Monroe	J-5
Mount Clemens	H-6
Mount Pleasant	G-3
Munising	I-1
Muskegon	G-2
Muskegon Heights	H-2
Negaunee	B-6
New Buffalo	J-1
Newberry	B-3
Niles	J-2
Norway	C-6
Ontonagon	B-5
Owosso	H-4
Paw Paw	I-2
Petoskey	D-3
Plainwell	I-2
Pontiac	H-5
Port Huron	H-6
Portage	F-3
Reed City	F-3
Rockford	H-3
Rogers City	D-4
Saginaw	H-6
St. Clair	H-6
St. Ignace	C-3
St. Johns	H-4
St. Joseph	F-1
Saline	I-5
Sandusky	G-6
Sault Ste. Marie	B-4
South Haven	H-2
Sparta	H-2
Standish	F-4
Sturgis	J-3
Tawas City	J-3
Tecumseh	I-4
Three Rivers	J-2
Traverse City	E-2
Trenton	G-5
Vassar	G-5
Wakefield	B-5
Warren	F-4
West Branch	F-4
Westland	I-5
Wyandotte	I-5
Wyoming	H-2
Ypsilanti	H-5
Zeeland	H-2



4...Black River Scenic Byway

3...Shipwreck Coast

2...Mackinac Bridge

Pierce Stocking Scenic Drive

5...16-19 Jul 2015. Muskegon Bike Time, 149 Shoreline Drive, Muskegon, MI



© Rand McNally

Indiana
 Population: 6,271,973
 Land area: 35,867 sq. mi.
 Capital: Indianapolis

Cities and Towns

Albion	B-5
Alexandria	E-5
Anderson	E-5
Angola	A-5
Attica	D-2
Auburn	B-6
Batesville	G-6
Bedford	H-3
Berne	H-4
Bloomfield	G-3
Bloomington	G-3
Bluffton	C-6
Boonville	I-2
Brazil	F-2
Bremen	B-4
Brookville	F-6
Brownsville	E-4
Brownstown	F-4
Cannelton	J-3
Carmel	E-4
Cedar Lake	B-2
Charlestown	I-5
Chesterton	H-4
Clarksville	I-5
Columbia City	C-5
Colombus	G-4
Connersville	F-4
Corydon	A-6
A-2	
Covington	E-2
Crawfordsville	E-3
Crown Point	B-2
Danville	F-3
Decatur	C-6
Delphi	D-3
East Chicago	A-2
Elkhart	D-4
Elwood	D-5
English	I-3
Evansville	J-1
Fort Wayne	C-6
Fowler	C-6
Frankfort	D-3
Franklin	F-4
Franklin Lick	H-3
Garrett	B-6
Gary	B-2
Gas City	D-5
Goshen	B-5
Greencastle	F-3
Greenfield	G-5
Greensburg	G-5
Greenwood	F-4
Hammond	A-2
Hartford City	D-5
Hebron	B-2
Hobart	B-2
Huntingburg	I-3
Huntington	C-5
Indianapolis	F-4
Jasper	F-3
Jeffersonville	I-5
Kendallville	B-5
Kentland	C-2
Knox	B-3
Kokomo	D-4
La Porte	A-3
Lafayette	D-3
Lagrange	A-5
Lawrenceburg	G-6
Lebanon	E-3
Liberty	F-6
Ligonier	B-5
Linton	C-4
Logansport	C-4
Loogootee	H-3
Lowell	B-2
Madison	H-5
Marion	D-5
Martinsville	F-4
Michigan City	A-3
Mishawaka	A-4
Mitchell	H-3
Mooreville	F-4
Mount Vernon	J-1
Muncie	E-4
Munster	B-2
Nappanee	A-4
Nashville	G-4
New Albany	I-5
New Castle	E-5
New Haven	I-5
Newport	E-2
Noblesville	E-4
North Terre Haute	F-2
North Vernon	G-5
Paoli	C-3
Peru	C-4
Petersburg	H-2
Plainfield	F-4
Plymouth	B-4
Portage	B-2
Portland	D-6
Princeton	I-1
Rensselaer	C-2
Richmond	G-6
Rising Sun	G-6
Rochester	C-4
Rockport	J-2
Rockville	F-2
Rushville	F-5
Salem	H-4
Schererville	B-2
Scottsburg	H-5
Sellersburg	G-4
Seymour	C-4
Shelbyville	F-5
Shoals	H-3
South Bend	A-4
Spencer	G-3
Sullivan	G-2
Tell City	J-3
Terre Haute	F-2
Tipton	D-4
Valparaiso	B-2
Veedsburg	E-2
Vernon	G-5
Versailles	G-6
Vevay	H-6
Vincennes	H-2
Wabash	C-5
Warsaw	B-4
Washington	H-2
West Lafayette	H-2
Westville	B-3
Whiting	A-2
Williamsport	D-2
Winamac	C-3
Winchester	E-6
Wingate	E-2



© Rand McNally