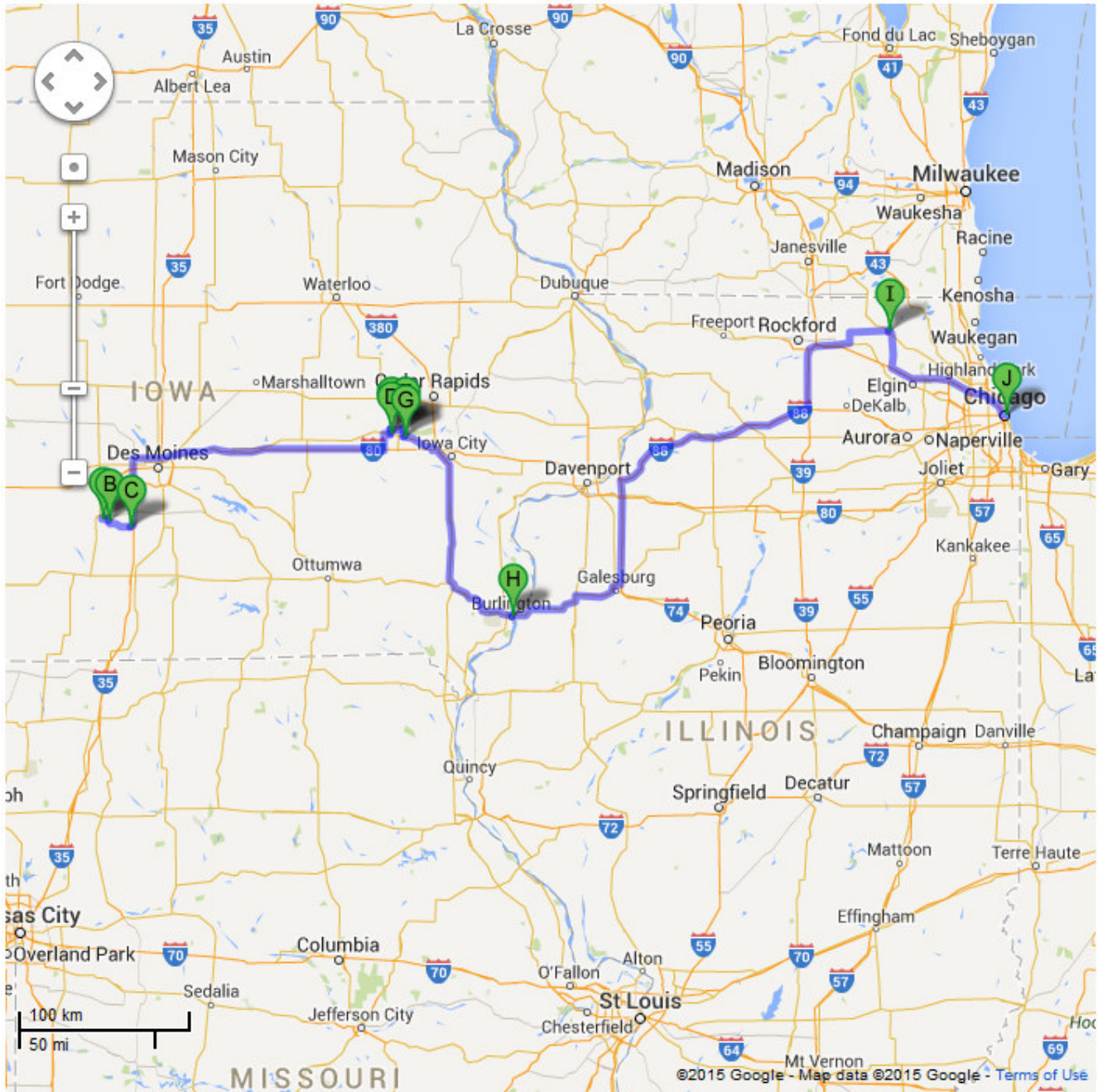


11_BridgesOfMadisonCountyIA-ChicagoIL_857km_100-50

857 km - about 2 d 0 h 14 m - @ 420 kms/day = avg speed 70 kph

Bridges of Madison County - Amana Colonies - Snake Alley (crookedest street) - Woodstock (Groundhog Day) - Chicago, IL



- A 41.331115, -94.004759
- B 41.322832, -93.959403
- C 41.289070, -93.800917
- D South Amana, IA, United States
- E West Amana, IA, United States
- F Amana, IA, United States
- G Homestead, IA, United States
- H Snake Alley, Burlington, IA, United States
- I Woodstock, IL, United States
- J Chicago, IL, United States

Bridges of Madison County **40 mi, 64 km, 1:19 hrs**

N 41.289070°, W 93.800917° to N 41.292798°, W 94.149672°

Roseman Covered Bridge built 1883, 107 feet (33 m) long. This is the best known one as it features in the movie *The Bridges of Madison County* (film) of 1995.

There are only six extant bridges in Madison County:

http://en.wikipedia.org/wiki/Imes_Bridge **41.289070, -93.800917**

http://en.wikipedia.org/wiki/Holliwell_Covered_Bridge **41.322832, -93.959403**

http://en.wikipedia.org/wiki/Cutler-Donahoe_Bridge **41.331115, -94.004759**

http://en.wikipedia.org/wiki/Cedar_Bridge **41.366123, -93.990730**

http://en.wikipedia.org/wiki/Hogback_Covered_Bridge **41.386516, -94.047509**

http://en.wikipedia.org/wiki/Roseman_Covered_Bridge **41.292798, -94.149672**

[Attractions/IA-BridgesOfMadisonCounty.jpg](#) is a larger version of map below



Amana Colonies (National Historic Landmark), Amana, **N 41.768495°, W 91.908731°, 15 mi, 24 km, 0:19 hrs**

<http://amanacolony.com/pages/visit-the-amana-colonies.php>

<http://coolrain44.wordpress.com/2009/07/19/top-us-attractions-state-by-state/>

[Attractions/USA-Best50AmericanTouristAttractionsYou'veNeverHeardOf.pdf](#)

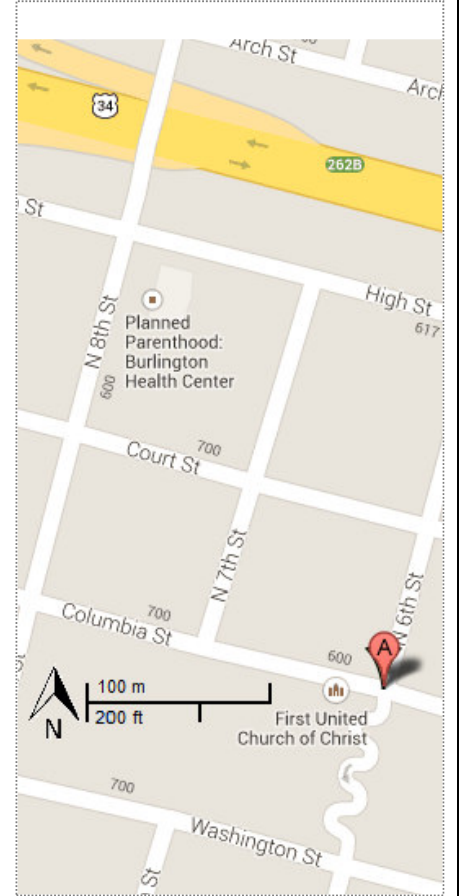


Snake Alley, Burlington, **N 40.812356°**, **W 91.105576°** - the crookedest streets in the world Snake Alley battles San Francisco's Lombard Street for the title of "World's Crookedest Street." Snake Alley's block-long serpentine switchback -- seven curves over 275 feet -- was built by the town's German founders in 1894 as an experimental street design (and as a shortcut downhill to Burlington's business district).

Snake Alley is still paved with cobblestones, with an old timey entrance sign and replica Victorian lampposts.

Scientifically calibrated testing by our team reveals less switchbacks, a more gradual incline, and a much shorter time in queue than Lombard Street. And because of occasional ice, Snake Alley is closed to car traffic during the winter months. There's a chain across the entrance. Just try doing that on Lombard Street...

<http://www.snakealley.com/> <http://www.touropia.com/famous-streets-in-the-world/>

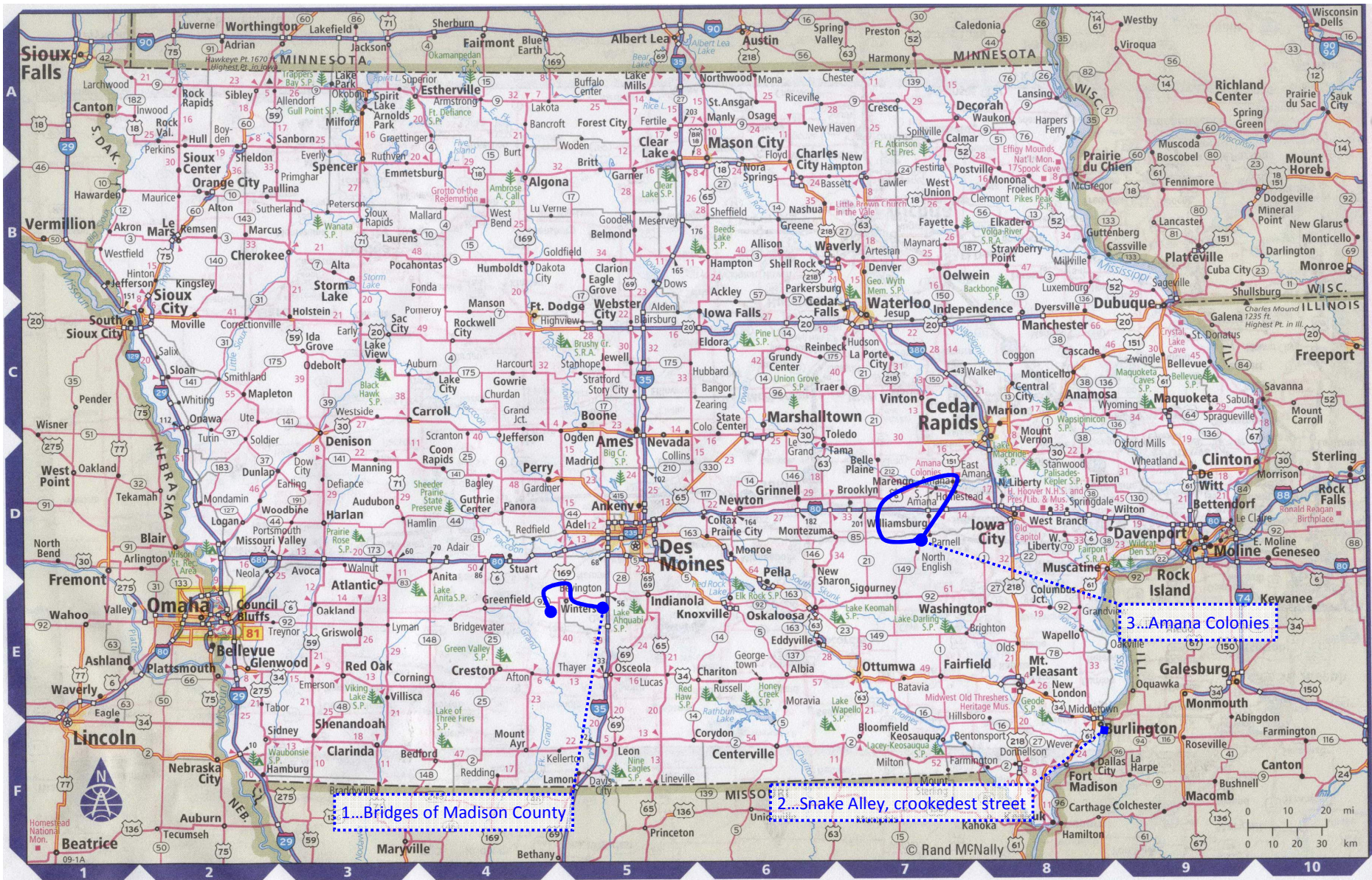




Illinois
 Population: 12,763,371
 Land area: 55,584 sq. mi.
 Capital: Springfield

Cities and Towns

Albion	H-5
Alton	G-2
Arlington Heights	B-5
Aurora	B-5
Bellevue	H-3
Belvidere	C-2
Bishop Hill	C-3
Bloomington	J-4
Cairo	J-4
Cambridge	E-2
Carbondale	D-3
Carrollton	I-4
Carlinville	F-3
Carlyle	G-4
Carrollton	F-1
Carthage	D-2
Centralia	H-4
Chicago	F-5
Chicago Heights	B-3
Clinton	G-4
Collinsville	G-3
Crystal Lake	A-5
Danville	E-6
Decatur	E-4
Dixon	B-3
Du Quoin	H-4
East Moline	B-2
East St. Louis	G-2
Edwardsville	G-3
Effingham	E-3
Elgin	A-3
Eureka	D-4
Evansville	H-6
Fairfield	B-5
Freeport	A-3
Galesburg	A-2
Galesburg	C-2
Granite City	G-3
Greenview	G-2
Hardin	G-2
Harrisburg	I-5
Havana	E-5
Herrin	E-3
Highland Park	A-6
Hillsboro	G-3
Jacksonville	F-2
Jerseyville	G-2
Joliet	B-5
Jonesboro	I-4
Kankakee	C-5
Kewanee	C-3
La Salle	C-3
Lancaster	C-3
Lake Forest	A-6
Lawrenceville	G-6
Lewistown	D-5
Lislesville	B-3
Louisville	G-2
Macomb	D-5
Marion	I-4
Marshall	F-6
Mattoon	F-5
McHenry	A-5
Metropolis	E-2
Meredosia	E-2
Metropolis	J-4
Moline	C-2
Monmouth	D-2
Freeport	D-5
Morris	C-5
Morris	C-5
Morton	B-3
Mt. Carmel	H-4
Mount Carroll	B-3
Mount Pulaski	E-4
Mount Sterling	E-2
Mount Vernon	H-4
Murphysboro	H-4
Naperville	B-5
Nashville	H-4
Nauvoo	D-1
Newark	G-5
Normal	D-4
Olevey	G-5
Oquawka	D-2
Oregon	B-4
Ottawa	C-4
Pana	F-4
Paris	F-6
Paxton	D-3
Pekin	D-3
Peoria	C-3
Peru	D-4
Petersburg	E-3
Pinckneyville	F-2
Pittsfield	F-3
Pontiac	C-4
Princeton	D-3
Quincy	E-1
Rantoul	G-5
Robinson	E-6
Rock Island	C-2
Rockford	A-4
Rushville	E-2
St. Charles	B-5
Salem	G-4
Shawneetown	I-5
Shelbyville	F-4
Skokie	B-6
Springfield	E-3
Sterling	B-3
Streator	C-4
Sullivan	F-4
Sycamore	B-5
Taylorville	F-4
Toledo	F-5
Toulon	C-3
Tuscola	E-5
Urbana	E-5
Vandalia	G-4
Vincennes	H-4
Viola	C-2
Virginia	D-2
Washington	D-3
Waterloo	H-2
Waukegan	A-5
Wheaton	B-5
Winchester	F-2
Winnetka	B-6
Woodstock	A-5
Zion	A-6



Iowa
 Population: 2,966,334
 Land area: 55,869 sq. mi.
 Capital: Des Moines

Cities and Towns

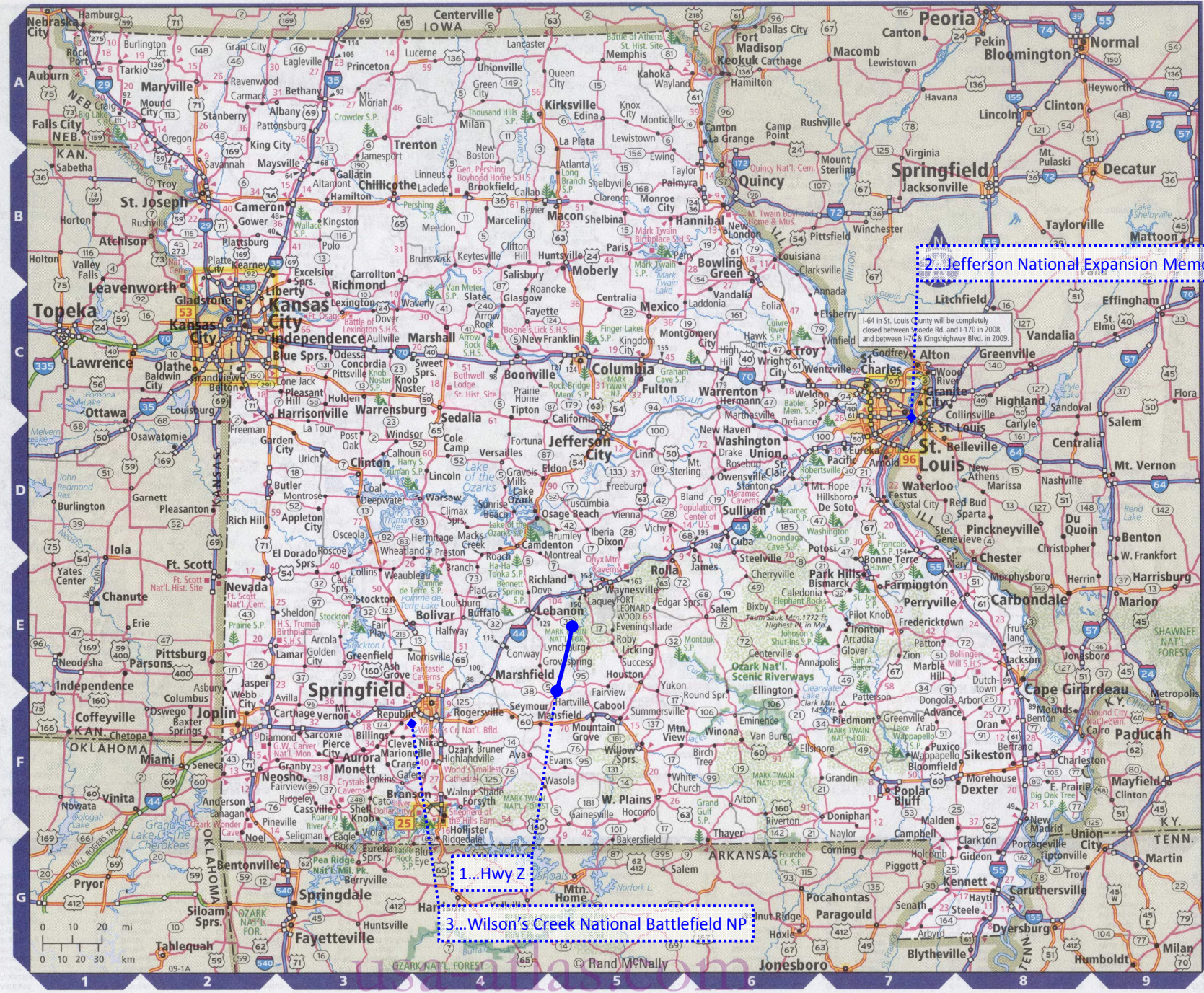
Adel	D-5	Ames	C-5	Centerville	F-6	Dakota City	B-4	Fairfield	E-7	Harlan	D-3	Leon	F-5	Mount Pleasant	E-8	Osceola	E-5	Sibley	A-2	Vinton	C-7
Albia	E-6	Anamosa	C-8	Chariton	E-6	Davenport	D-9	Forest City	A-5	Humboldt	B-4	Logan	D-2	Mount Vernon	D-8	Oskaloosa	E-6	Sidney	F-2	Wapello	E-8
Allison	B-6	Ankeny	D-5	Charles City	D-6	Des Moines	D-3	Ida Grove	C-3	Ida Grove	C-3	Manchester	C-8	Muscatine	D-8	Ottumwa	E-7	Sioux Center	F-7	Washington	E-8
Amana	D-7	Atlantic	E-3	Cherokee	B-3	Decorah	A-7	Garner	E-5	Independence	C-7	Maquoketa	C-9	Nashua	B-6	Pella	E-6	St. Louis City	C-2	Waterloo	C-7
		Auburn	D-3	Clarinda	B-5	Denison	C-3	Glenwood	E-2	Greenfield	D-5	Iowa City	D-8	Marion	C-8	Perry	C-5	Shenandoah	B-4	Spencer	B-7
		Beaumont	D-9	Clear Lake	B-5	Des Moines	D-3	Glenwood	E-2	Grinnell	E-3	Iowa Falls	C-6	Marshalltown	C-6	Newton	D-6	Spirit Lake	A-3	Webster City	C-5
		Bettendorf	D-7	Clinton	D-10	Dubuque	C-9	Grinnell	E-3	Grundy Center	C-6	Keokuk	F-8	McGregor	B-8	North Liberty	D-8	State Center	C-6	West Branch	D-5
		Boone	C-5	Con Rapids	D-4	Dyersville	C-8	Griswold	D-3	Jefferson	E-3	Keosauqua	F-7	Missouri Valley	D-2	Northwood	A-6	Storm Lake	B-3	West Liberty	D-8
		Boonville	F-7	Corning	E-4	Elk Grove	B-5	Grundy Center	C-6	Keokuk	F-8	Keosauqua	F-7	Missouri Valley	D-2	Northwood	A-6	St. Ansgar	B-3	West Union	B-7
		Burlington	C-5	Corydon	F-5	Elkader	E-2	Guthrie Center	C-6	Keosauqua	F-7	Keosauqua	F-7	Missouri Valley	D-2	Osage	A-2	Storm Lake	B-3	West Union	B-7
		Camden	C-3	Creston	A-4	Emmetsburg	B-4	Hamburg	F-2	Le Claire	D-9	Le Claire	D-9	Le Claire	D-9	Orange City	B-2	Sheldon	A-2	Wilton	D-8
		Cedar Falls	C-3	Creston	A-4	Emmetsburg	B-4	Hampden	A-4	Le Mars	B-2	Le Mars	B-2	Le Mars	B-2	Osage	A-2	Shenandoah	F-3	Winterset	E-5
		Cedar Rapids	C-7	Creston	A-4	Emmetsburg	B-4	Hampden	A-4	Le Mars	B-2	Le Mars	B-2	Le Mars	B-2	Osage	A-2	Shenandoah	F-3	Winterset	E-5

asa.com

Missouri
 Population: 5,800,310
 Land area: 68,886 sq. mi.
 Capital: Jefferson City

Cities and Towns

Arnold	D-7
Aurora	F-3
Ava	F-4
Belton	C-2
Bethany	A-3
Blue Springs	C-3
Bolivar	E-4
Bonne Terre	E-7
Boonville	C-4
Bowling Green	B-6
Branson	F-4
Brookfield	B-4
Butler	D-2
California	D-4
Cameron	B-3
Cape Girardeau	E-8
Carthage	F-2
Caruthersville	C-8
Centralia	C-5
Charleston	F-8
Chillicothe	B-3
Clinton	D-3
Columbia	C-5
Crystal City	D-7
De Soto	D-7
Dexter	F-8
East Prairie	F-8
El Dorado Springs	E-3
Eldon	D-4
Eureka	D-4
Eveningshade	E-5
Excelsior Springs	C-3
Farmington	E-7
Festus	D-7
Fredericktown	E-7
Fulton	C-5
Grandview	C-2
Hannibal	B-6
Harrisonville	C-2
Hayti	G-8
Independence	E-8
Jackson	E-8
Jefferson City	D-5
Joplin	F-2
Kansas City	C-2
Kennett	G-7
Kirkville	A-4
Lamar	E-4
Lebanon	E-4
Lexington	C-3
Liberty	C-2
Louisiana	B-6
Macon	B-5
Malden	F-8
Marshall	E-4
Marshfield	F-4
Maryville	A-2
Mexico	C-5
Moberly	B-5
Monett	F-3
Mount Vernon	F-3
Mountain Grove	F-5
Neosho	F-2
Nevada	E-2
New Madrid	F-8
Nixa	F-4
Odessa	C-3
Ozark Beach	F-4
Pacific	D-7
Palmyra	B-6
Perryville	E-8
Platte City	B-2
Pleasant Hill	C-3
Poplar Bluff	F-7
Potosi	F-3
Republic	E-3
Richmond	C-5
Rolla	E-3
St. Charles	C-7
St. Clair	D-6
St. James	D-6
St. Joseph	B-2
St. Louis	C-7
Ste. Genevieve	D-7
Savannah	B-2
Sedalia	C-4
Sikeston	F-8
Springfield	A-4
Sullivan	D-6
Trenton	F-4
Troy	C-6
Union	D-6
Warrensburg	C-3
Warrenton	C-6
Washington	D-6
Waynesville	E-5
Webb City	F-2
Wentzville	C-9
West Plains	F-5
Windsor	D-3



1...Hwy Z
 2...Jefferson National Expansion Memorial
 3...Wilson's Creek National Battlefield NP