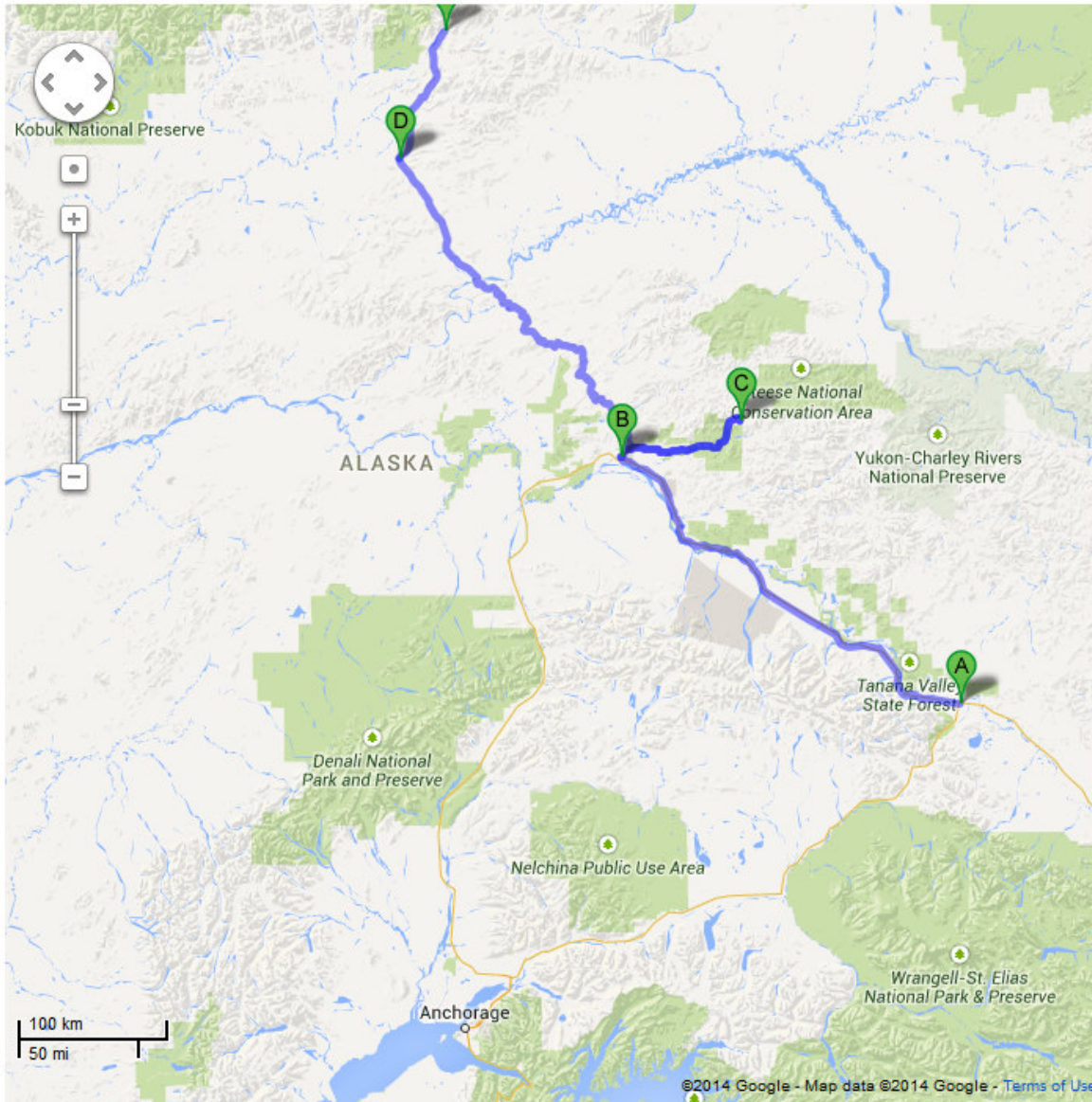


06\_TokAK-ArcticCircleSign\_915km\_100-50

915 km - about 1 d 3 h 9 m - @ 600 kms/day = avg speed 100 kph

Tok - Fairbanks - Arctic Circle - Coldfoot. Mongolian Yurt Camping at Chena Hot Springs is a 181 km return trip from Hwy 2. Coldfoot is a 192 km return trip from the Arctic Circle Sign



- A** Tok, AK, United States
- B** Fairbanks, AK, United States
- C** Chena Hot Springs Resort, Fairbanks, AK, Ur
- D** Arctic Circle Sign, Yukon-Koyukuk, AK, Unite
- E** Coldfoot, AK, United States

Mongolian Yurt camping, Fairbanks

**N 64.888399°, W 147.620693° to N 65.053229°, W 146.056480°**

**from Hwy 2 - 112 mi, 181 km, 2:26 hrs - return**

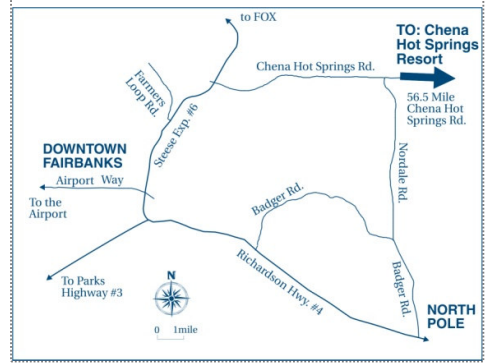
**YURTS \$65 - CHECK IN AT 3PM - CHECK OUT AT 11AM**

Mongolian Style Yurt Tent with NO Heat, NO Electricity, NO Plumbing, NO Bedding. Available May 15-September 15 - Reservations allowed by calling (907) 451-8104 x 0. Yurts have three cots, one table and three chairs. Please bring your own sleeping bags or linens.

\$65 for two persons. Additional 3rd person \$20 (maximum three persons).

Does not include swim or soak passes. Purchase Swim Passes at Pool House for \$15 per adult per day. Seniors (60+) \$13, Youth (6-17 years) \$12. \$5 Towel Rental. Pool House open daily 7AM-12 Midnight.

To view a brochure detailing Chena's highlights click [here](http://www.chenahotsprings.com/camping/). <http://www.chenahotsprings.com/camping/>



Dalton Highway, Alaska, Fairbanks to the Arctic Circle sign.

**N 64.82266°, W 147.709923° to N 66.555743°, W 150.81346°°**

**390 mi, 628 km, 11:06 hrs - return**

Takes off to the north from Hwy 2, 79mi/127km north of Fairbanks.

This is Fairbanks to the Arctic Circle and back to Fairbanks. Bitumen past the Arctic Circle sign.

From Hwy 2 to the airstrip at the end of the road near the Arctic Ocean is 665 km one way. It is not bitumen all the way when the google maps were photographed.

<http://travel.nationalgeographic.com.au/travel/road-trips/dalton-highway-alaska-road-trip/>

[Attractions/AK-DaltonHwy.gif](#)

[Attractions/AK-DaltonHwyArcticCircleSign.jpg](#)

[Attractions/AK-DaltonHwyPavementEnds.jpg](#)

[Attractions/AK-Post1AnchorageFairbanksDrive.txt](#)


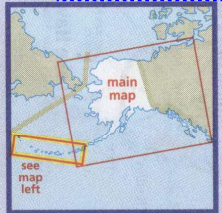
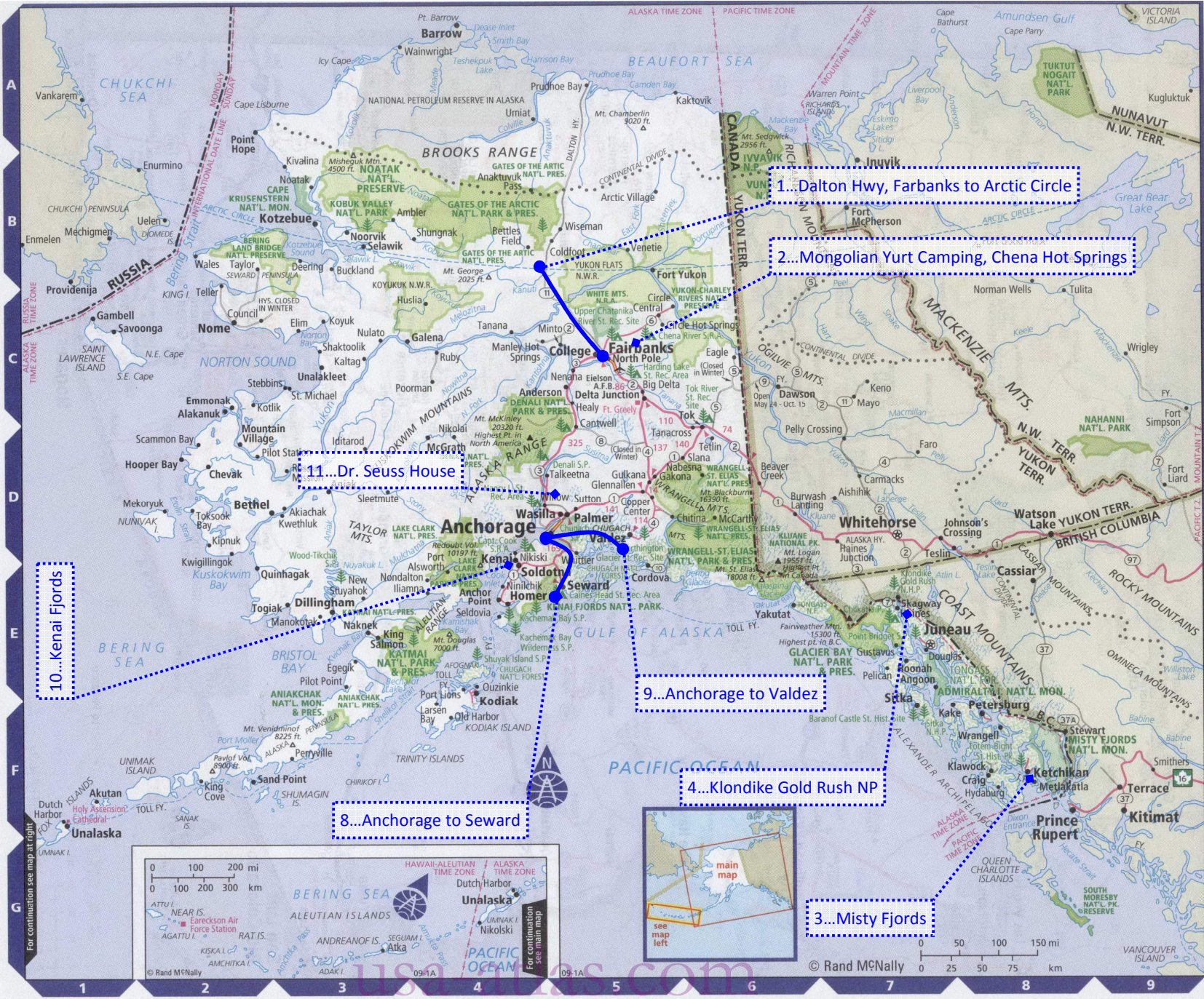


**Alaska**

Population: 663,661  
 Land area: 571,951 sq. mi.  
 Capital: Juneau

**Cities and Towns**

|                    |     |
|--------------------|-----|
| Akiachak           | D-3 |
| Akutan             | F-1 |
| Alakanuk           | C-2 |
| Ambler             | B-3 |
| Anchor Point       | E-4 |
| Anchorage          | D-5 |
| Anderson           | C-5 |
| Angoon             | E-7 |
| Aniak              | D-3 |
| Barrow             | A-4 |
| Bethel             | D-3 |
| Big Delta          | C-5 |
| Buckland           | B-3 |
| Cantwell           | D-5 |
| Chevak             | D-2 |
| Circle Hot Springs | C-5 |
| Station            | C-5 |
| College            | C-5 |
| College Center     | C-5 |
| Cordova            | E-5 |
| Craig              | F-8 |
| Delta Junction     | C-5 |
| Delta Ham          | C-5 |
| Douglas            | E-7 |
| Eagle              | C-6 |
| Elim               | C-3 |
| Emmonak            | C-5 |
| Fairbanks          | C-5 |
| Fort Yukon         | B-5 |
| Galena             | C-4 |
| Gambell            | F-1 |
| Glennallen         | D-5 |
| Gustavus           | E-7 |
| Haines             | E-7 |
| Healy              | C-5 |
| Homer              | E-4 |
| Hoonah             | E-7 |
| Hooper Bay         | D-2 |
| Hydaburg           | D-3 |
| Iditarod           | E-7 |
| Juneau             | D-2 |
| Kake               | F-7 |
| Kenai              | E-4 |
| Ketchikan          | F-8 |
| King Cove          | F-2 |
| King Salmon        | E-3 |
| Kipnuk             | D-2 |
| Klawock            | F-8 |
| Kodiak             | E-4 |
| Kotlik             | C-2 |
| Kotzebue           | D-3 |
| Kwethluk           | D-3 |
| Kwigillingok       | D-2 |
| Manokotak          | E-3 |
| McGrath            | D-4 |
| Metliakatla        | F-8 |
| Mountain Village   | D-2 |
| Naknek             | E-3 |
| Nenana             | E-3 |
| New Stuyahok       | E-3 |
| Nikiski            | D-4 |
| Ninilchik          | E-4 |
| Noatak             | B-3 |
| Nome               | C-2 |
| Noorvik            | B-3 |
| North Pole         | C-5 |
| Palmer             | D-5 |
| Perryville         | F-3 |
| Petersburg         | F-8 |
| Pilot Station      | D-2 |
| Point Hope         | A-2 |
| Prudhoe Bay        | A-5 |
| Quinhagak          | C-2 |
| Ruby               | C-4 |
| St. Michael        | C-3 |
| Sand Point         | F-2 |
| Savoonga           | C-1 |
| Scammon Bay        | D-2 |
| Selawik            | B-3 |
| Seward             | F-5 |
| Shaktolik          | C-3 |
| Shungnak           | F-7 |
| Sitka              | C-4 |
| Skagway            | E-7 |
| Soldotna           | E-4 |
| Stebbins           | C-3 |
| Talkeetna          | C-3 |
| Tanana             | C-4 |
| Teller             | B-2 |
| Togiak             | E-3 |
| Tok                | D-6 |
| Toksook Bay        | D-2 |
| Umiat              | A-4 |
| Unalakleet         | C-3 |
| Unalaska           | F-1 |
| Valdez             | D-5 |
| Venette            | B-5 |
| Wainwright         | A-3 |
| Wasilla            | D-5 |
| Willow             | D-5 |
| Wrangell           | F-8 |
| Yakutat            | E-6 |



© Rand McNally