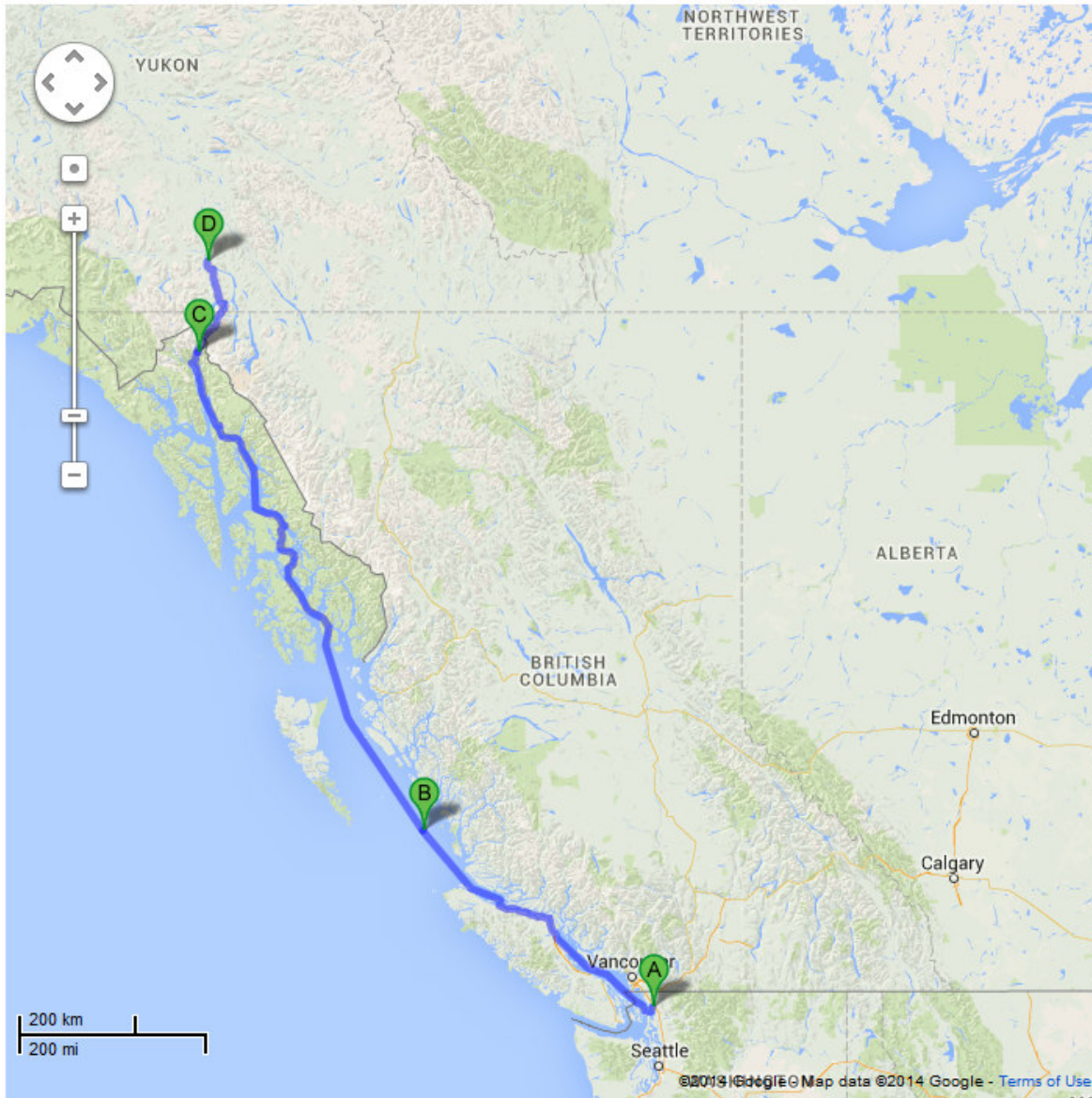


04_BellinghamWA-WhitehorseCND_Ferry_1223km_200-200

1,223 km - about 0 d 2 h 28 m - @ 420 kms/day = avg speed 70 kph

Alaska Ferry Terminal - Inside passage to Skagway - Whitehorse. Ferry trip takes 2 1/2 days, arriving in Skagway early afternoon. Skagway to Whitehorse is 173 km



- A** Alaska Ferry Terminal Info, Harris Avenue, Bel
- B** Bellingham - Ketchikan
- C** Aso Marine Highway Ferry, Mile 0 Klondike H
- D** Whitehorse, YT, Canada

Klondike Gold Rush National Historical Park

N 59.446602°, **W 135.285047°** is a United States National Historical Park commemorating the Klondike Gold Rush of the late 1890s. Address: Skagway, Alaska 99840, Phone: +1 907-983-9200

<http://www.travelalaska.com/Regions/ParksDetail.aspx?ParkID=>

<http://www.nps.gov/klgo>

<http://www.nps.gov/klse/index.htm>

<http://coolrain44.wordpress.com/2009/07/19/top-us-attractions-state-by-state/>





16...Top of the World Highway

12...Tok to Haines Junction

20...Signpost Forest

1...British Columbia

3...Banff and Jasper NP's

11...Sunwapta Falls

7...Glacier Skywalk

6...Peyto Lake

5...Moraine Lake

17...Yamnuska Wolfdog Sanctuary

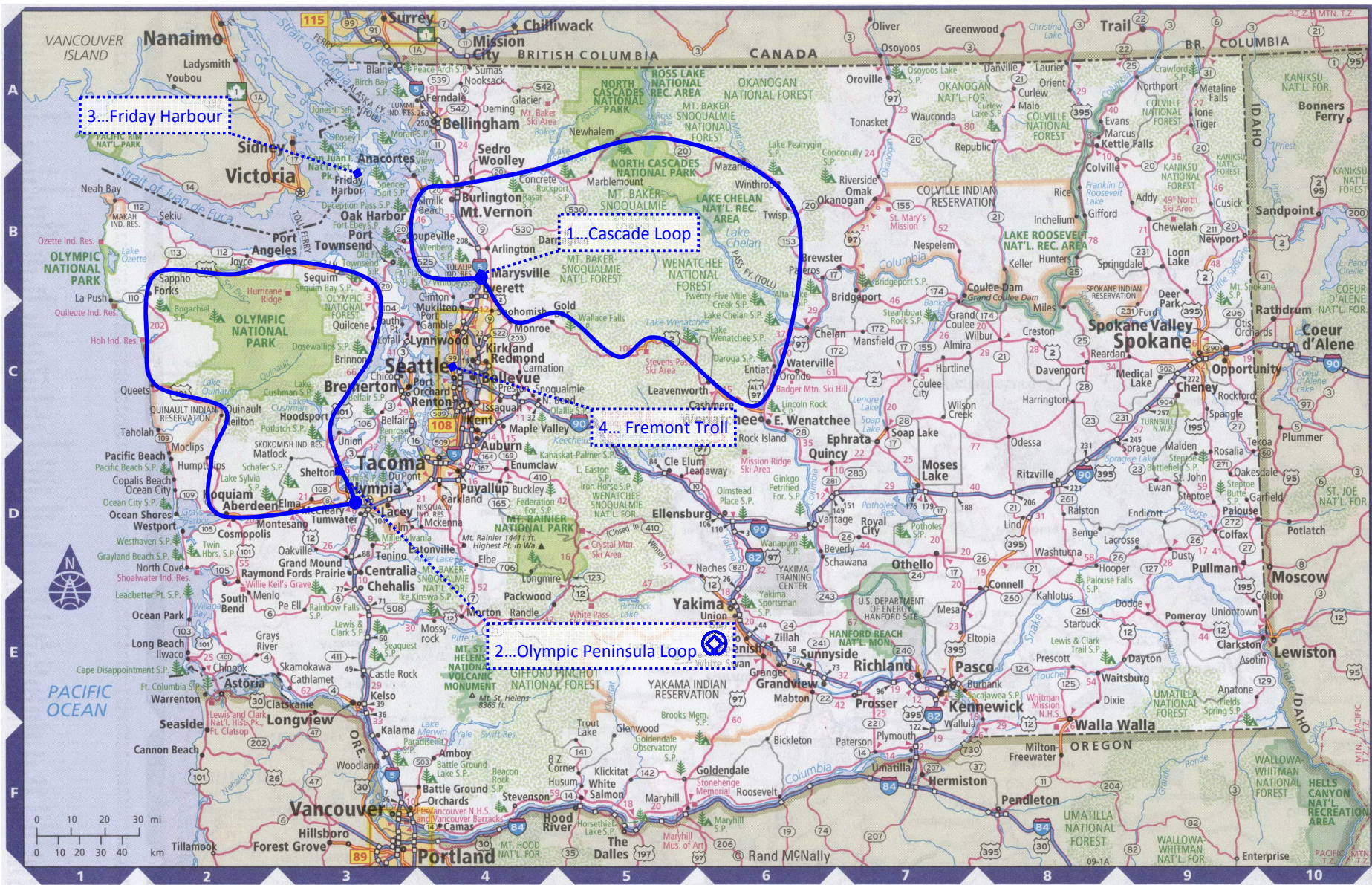
4...Howe Sound

2...Lions Gate Bridge

15...Hells Gate & Airtram

19...Burgess Shale

9...Head-Smashed-in Buffalo Jump




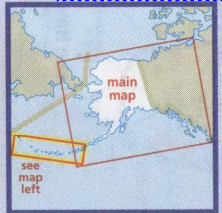
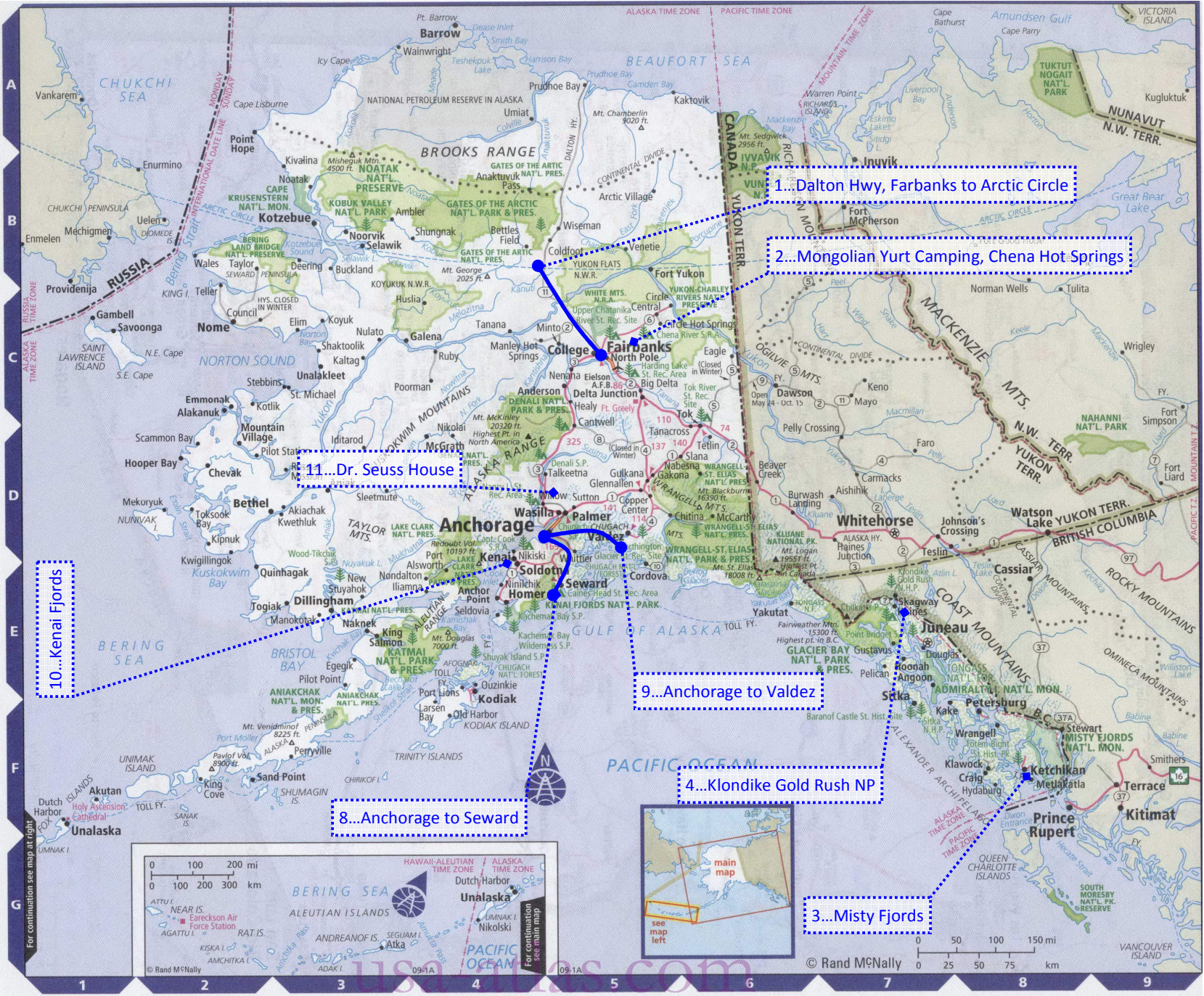
Washington	
Population:	6,287,759
Land area:	66,544 sq. mi.
Capital:	Olympia
Cities and Towns	
Aberdeen	D-2
Anacortes	B-3
Arlington	B-4
Asotin	E-10
Auburn	D-4
Battle Ground	F-4
Belleuve	C-4
Bellingham	A-4
Blaine	A-3
Bremerton	C-3
Brewster	B-7
Bridgeport	B-7
Buckley	D-5
Burlington	D-2
Camas	B-4
Carnation	F-4
Cash	C-3
Chehalis	E-3
Chelan	C-6
Cheney	C-9
Chewelah	B-9
Clarkston	E-10
Clatskanie	E-3
Clinton	B-4
Colfax	D-9
Connel	B-9
Coulee Dam	D-2
Coupeville	B-3
Darrington	B-5
Davenport	C-8
Dayton	C-8
Deer Park	B-9
East Wenatchee	C-6
Ellensburg	D-4
Elma	D-3
Enumclaw	D-4
Ephrata	D-7
Everett	B-4
Ferndale	A-4
Forks	B-2
Friday Harbor	B-3
Gold Bar	C-4
Goldendale	F-5
Grand Coulee	C-7
Leavenworth	B-9
Long Beach	E-2
Longview	E-3
Lynnwood	C-4
Mabton	D-2
Maple Valley	C-4
Marysville	B-4
McCleary	C-3
Kennewick	E-7
Kenrick	C-4
Kirkland	A-8
Morton	D-3
Moses Lake	D-7
Mount Vernon	B-4
Mukilteo	C-4
Mukwonago	C-4
Neah Bay	B-1
Newport	B-9
North Bend	C-4
Oak Harbor	B-3
Ocean Park	E-2
Okanagan	D-2
Olympia	D-3
Omak	B-7
Opportunity	C-9
Orchards	F-3
Oroville	A-7
Othello	D-7
Ottis Orchards	C-9
Pacific Beach	D-2
Parkland	D-4
Pasco	E-7
Republic	A-8
Renton	C-4
Ritzville	D-8
Royal City	C-3
Port Townsend	B-3
Prosser	E-7
Pullman	E-9
Puyallup	D-4
Quilicura	A-7
Quincy	D-6
Raymond	D-2
Redmond	C-4
Renton	C-4
Republic	C-4
Ridgely	E-8
Ritzville	D-8
Royal City	C-3
Seattle	C-4
Sedro Woolley	B-4
Sequim	B-3
Shelton	F-3
Walla Walla	E-8
Wapato	E-6
Waterville	C-6
Westport	C-6
White Salmon	F-5
Woodland	F-3
Yakima	E-6
Zillah	E-6
Tumwater	D-3
Union Gap	E-6
Vancouver	F-3
Walla Walla	E-8
Wapato	E-6
Waterville	C-6
Westport	C-6
White Salmon	F-5
Woodland	F-3
Yakima	E-6
Zillah	E-6

Alaska

Population: 663,661
 Land area: 571,951 sq. mi.
 Capital: Juneau

Cities and Towns

Akiachak	D-3
Akutan	F-1
Alakanuk	C-2
Ambler	B-3
Anchor Point	E-4
Anchorage	D-5
Anderson	C-5
Angoon	E-7
Aniak	D-3
Barrow	A-4
Bethel	D-3
Big Delta	C-5
Buckland	B-3
Cantwell	D-5
Chevak	D-2
Circle Hot Springs	C-5
Station	C-5
College	C-5
College Center	C-5
Cordova	E-5
Craig	F-8
Delta Junction	C-5
Delta Ham	C-5
Douglas	E-7
Eagle	C-6
Elim	C-3
Emmonak	C-5
Fairbanks	B-5
Fort Yukon	B-5
Galena	C-4
Gambell	F-1
Glennallen	D-5
Gustavus	E-7
Haines	E-7
Healy	C-5
Homer	E-4
Hoonah	E-7
Hooper Bay	D-2
Hydaburg	D-3
Iditarod	E-7
Juneau	D-2
Kake	F-7
Kenai	E-4
Ketchikan	F-8
King Cove	F-2
King Salmon	E-3
Kipnuk	D-2
Klawock	F-8
Kodiak	E-4
Kotlik	C-2
Kotzebue	D-3
Kwethluk	D-3
Kwigillingok	D-2
Manokotak	E-3
McGrath	F-8
Metlaktla	D-2
Mountain Village	D-2
Naknek	E-3
Nenana	E-3
New Stuyahok	E-3
Nikiski	D-4
Ninilchik	E-4
Noatak	B-3
Nome	C-2
Noorvik	B-3
North Pole	C-5
Palmer	D-5
Perryville	F-3
Petersburg	F-8
Pilot Station	D-2
Point Hope	A-2
Prudhoe Bay	A-5
Quinhagak	C-2
Ruby	C-4
St. Michael	C-3
Sand Point	F-2
Savoonga	C-1
Scammon Bay	D-2
Selawik	B-3
Seward	C-5
Shaktotlik	F-3
Shungnak	F-7
Sitka	C-4
Skagway	E-7
Soldotna	E-4
Stebbins	C-3
Talkeetna	C-3
Tanana	C-4
Teller	B-2
Togiak	E-3
Tok	D-6
Toksook Bay	D-2
Umiat	A-4
Unalakleet	C-3
Unalaska	F-1
Valdez	D-5
Venette	B-5
Wainwright	A-3
Wasilla	D-5
Willow	D-5
Wrangell	F-8
Yakutat	E-6



© Rand McNally