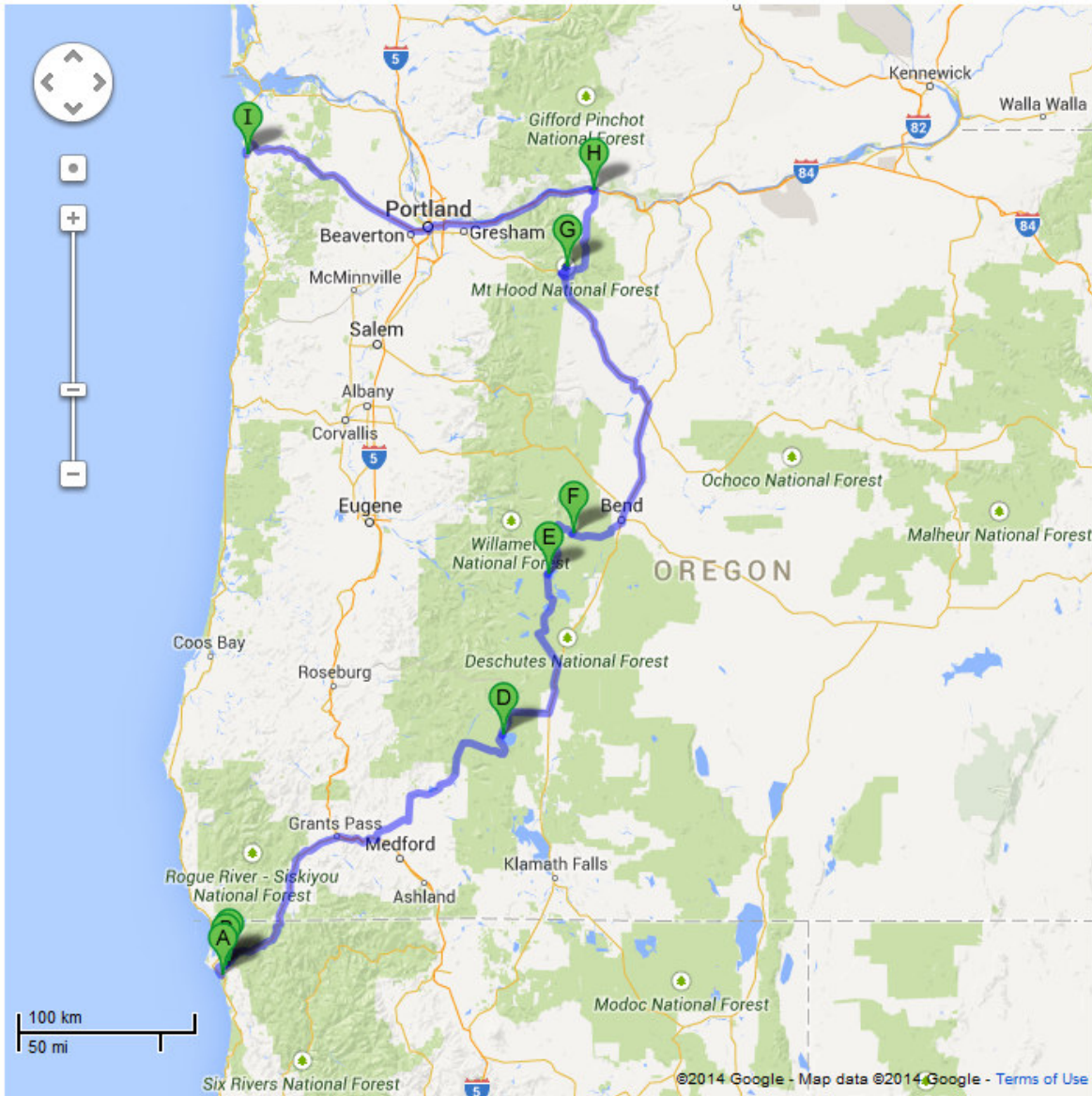


O2_RedwoodCA-HaystackRockOR_987km_100-50

987 km - about 2 d 2 h 6 m - @ 420 kms/day = avg speed 70 kph

Redwood NP & SP - Howland Hill Rd (Redwood) - Crater Lake - Cascade Lakes Scenic Drive - Timberline Lodge (The Shining) & Mt Hood - Columbia River Hwy - Haystack Rock



- A** Redwood National and State Park, Humboldt I
- B** Howland Hill Rd, Crescent City, CA, United St
- C** Douglas Park Dr, Crescent City, CA, United S
- D** Rim Drive, OR, United States
- E** Mt Bachelor, Deschutes County, OR, United S
- F** Cascade Lakes National Scenic Byway, Bend
- G** Timberline Lodge and Ski Area, 27500 W Leg
- H** Hood River, OR, United States
- I** Haystack Rock, Cannon Beach, OR, United S

Redwood National and State Parks (RNSP) **N 41.300000°, W 124.000000°**



[Attractions\CA-Redwood.jpg](#)

are located in the United States, along the coast of northern California. Comprising Redwood National Park (established 1968) and California's Del Norte Coast, Jedediah Smith, and Prairie Creek Redwoods State Parks (dating from the 1920s), the combined RNSP contain 133,000 acres

(540 km²). http://en.wikipedia.org/wiki/Redwood_National_and_State_Parks_-_cite_note-2010_Visitor_Guide-3 Located entirely within Del Norte and Humboldt Counties, the four parks, together, protect 45% of all remaining coast redwood (*Sequoia sempervirens*) old-growth forests, totaling at least 38,982 acres (157.75 km²).

These trees are the tallest and one of the most massive tree species on Earth. In addition to the redwood forests, the parks preserve other indigenous flora, fauna, grassland prairie, cultural resources, portions of rivers and other streams, and 37 miles (60 km) of pristine coastline.

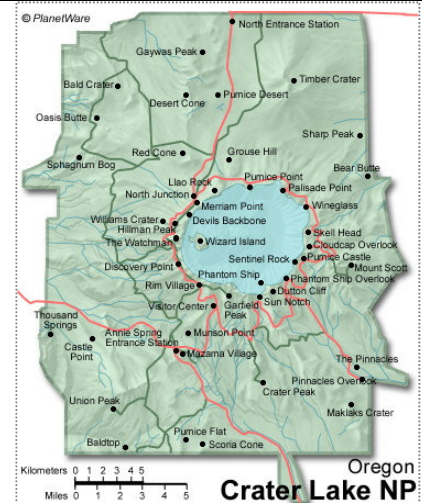
http://en.wikipedia.org/wiki/Redwood_National_and_State_Parks <http://www.nps.gov/redw/index.htm>
<http://www.nps.gov/redw/planyourvisit/index.htm> [Attractions\CA-RedwoodScenicDrives.pdf](#)



Crater Lake National Park, **N 42.866501°, W 122.168465°, 40 mi, 64 km, 1:27 hrs**

Turn off Hwy 62 to circumnavigate the lake and return to Hwy 62. Road bitumen all around.

Oregon's Crater Lake is 1,943 feet deep, making it the deepest lake in the United States. The lake is a volcanic caldera left over from an eruption 7,700 years ago. The best way to explore this pure blue gem is Crater Lake Boat Tours, available daily from July to mid-September. Be sure to bring your walking shoes. The boat tour requires 2.2 miles of hiking round trip on a strenuous trail. First-come, first-served tickets are sold at the Cleetwood Cove Trailhead parking area. Check with Xanterra Parks & Resorts for a current boat tour schedule and reservations.

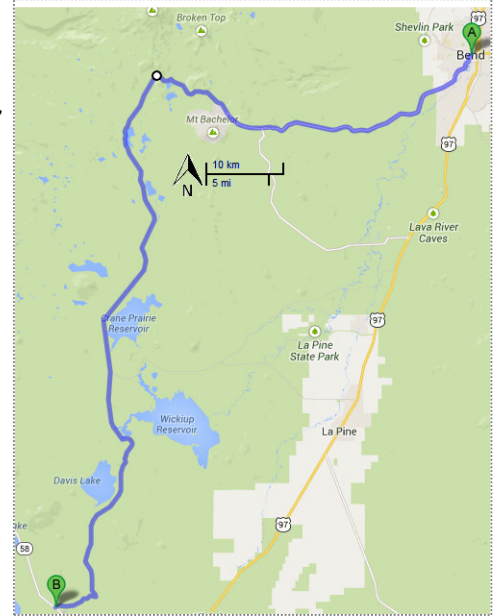


<http://www.msn.com/en-us/travel/adventuretravel/15-must-see-sights-in-national-parks/ss-BBbsxi5?fullscreen=true#image=3>
<http://coolrain44.wordpress.com/2009/07/19/top-us-attractions-state-by-state/>

Cascade Lakes, **N 44.057288°, W 121.318522° to N 43.489090°, W 121.913157°, 73 mi, 117 km, 1:30 hrs.** From Bend to Sunriver

Rds 46/1352/1351 - rounding Mt Bachelor. Campgrounds along the route. This 83-mile (134-kilometer) route - 372 and County Roads 46 and 42—can be driven in three hours, but take your time and enjoy the unparalleled Cascades scenery.

<http://travel.nationalgeographic.com.au/travel/road-trips/cascade-lakes-oregon-road-trip/>



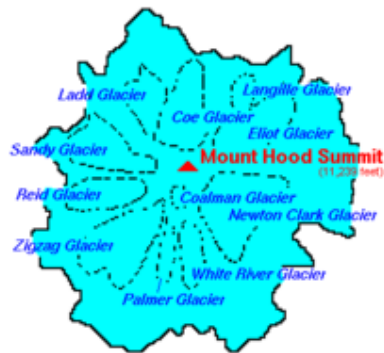
Timberline Lodge and Ski Area **N 45.330925°, W 121.710688°**, 27500 W Leg Rd, Timberline Lodge, OR, +1 503-272-3311

Timberline Lodge, Mount Hood, Oregon (Overlook Hotel exterior in The Shining)

http://en.wikipedia.org/wiki/Timberline_Lodge



Mount Hood, Oregon **N 45.373256°, W 121.697893°**, behind Timberline Lodge



http://en.wikipedia.org/wiki/Mount_Hood <http://www.mthood.info/>

<http://travel.nationalgeographic.com.au/travel/road-trips/mount-hood-oregon-road-trip/>

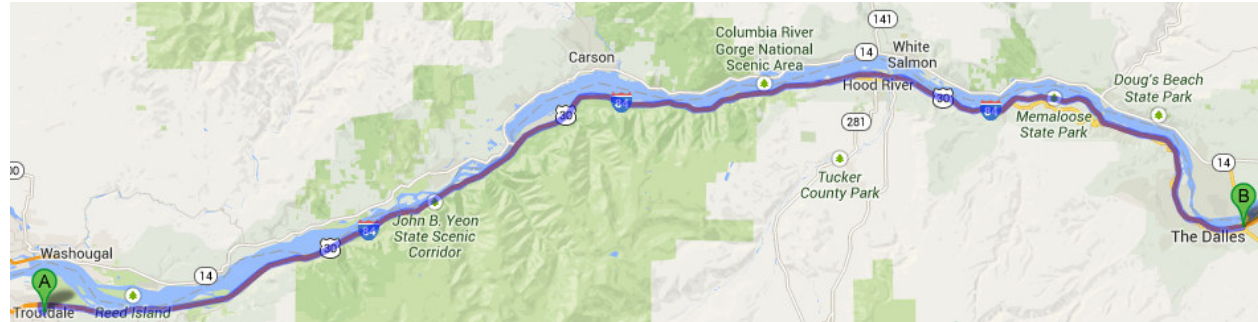
Columbia River Hwy (Hwy 30), **N 45.545072°**, **W 122.385006°**
to N 45.598906°, **W 121.141148°**, **72 mi, 116 km, 1:17 hrs:** 74
 miles from Troutdale to The Dalles

The road runs alongside the new Hwy 84. Finished in 1915, this gorgeous winding highway was the first paved road in the Northwest and America's first scenic highway. It was also part of the Oregon Trail and the last leg of Lewis and Clark's expedition. There are gushing waterfalls in spring, wildflower displays in summer and awe-inspiring views all year round. Hikers have plenty of trailheads to choose from, and cyclists can cruise two stretches of the old highway renovated for non-vehicle use.

<http://www.lonelyplanet.com/usa/travel-tips-and-articles/788#ixzz2ptcErY20>

This road is a concrete realization of the idea that highways can sometimes improve on the work of Mother Nature. Designed and constructed back in the early days of the automobile, the route winds past a series of lovely waterfalls while taking in the best sights of the Columbia Gorge, east of Portland.

Where to Stop: Standing on a stony cliff top, 700 feet above the Columbia River, Vista House is a historic rest stop that doubles as a memorial to Oregon Trail pioneers. vistahouse.com
Attractions/USA-americas-most-scenic-iconic-roads.doc



Haystack Rock is a 72 meter (235 foot) tall sea stack located on Cannon Beach in the state of Oregon, **N 45.884471°**, **W 123.968631°**. The rock is home to many birds, including tufted puffins, gulls, and cormorants. It is a popular tourist destination and accessible by foot during low tide. Each year, many people become temporarily trapped on Haystack Rock when high tide engulfs the rock in water.

Haystack Rock in Cannon Beach is 235 feet tall and is accessible by foot during low tide, see

<http://cannonbeachcomputers.com/tides/>. Haystack Rock in Cannon beach is claimed to be the third largest monolith that can be reached by land. It is located just north of two smaller rock formations called the Needles.

http://en.wikipedia.org/wiki/Haystack_Rock <http://theoregoncoast.info/HaystackRock.htm>
<http://www.touropia.com/spectacular-sea-stacks/>

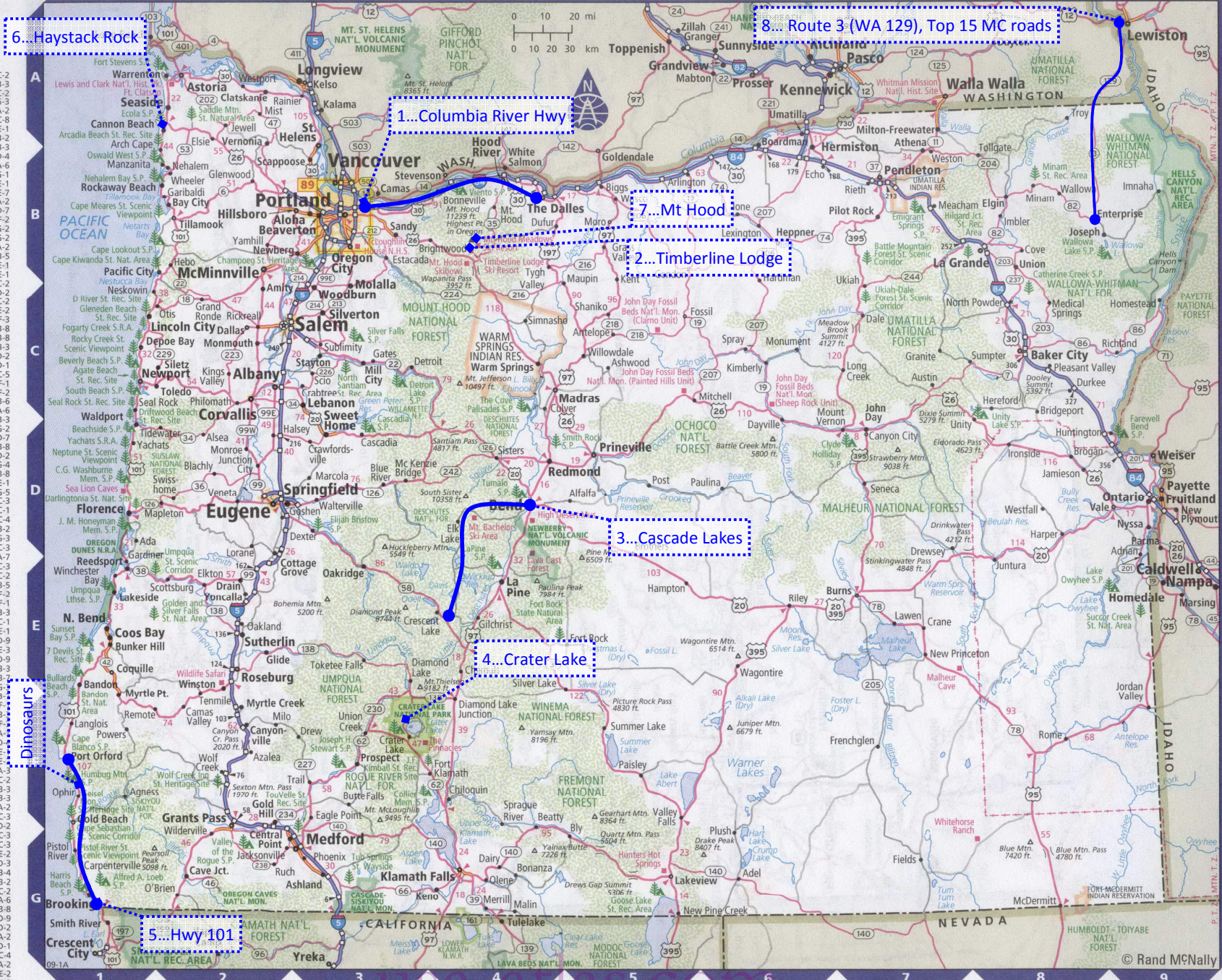


Oregon

Population: 3,641,056
Land area: 95,997 sq. mi.
Capital: Salem

Cities and Towns

Albany	C-2
Aloha	B-3
Amity	C-2
Ashland	C-3
Astoria	A-2
Baker City	C-8
Bandon	E-1
Bay City	B-2
Beaverton	B-3
Bend	D-4
Boardman	A-6
Brookings	G-1
Burns	B-8
Cannon Beach	A-2
Canyon City	D-7
Canyonsville	F-2
Cave Junction	G-2
Central Point	G-2
Clatskanie	A-2
Condon	B-5
Cook's Bay	F-2
Coquille	E-1
Corvallis	C-2
Cottage Grove	C-2
Dallas	C-2
Drain	E-2
Eagle Point	F-3
Elgin	B-8
Enterprise	B-8
Eugene	D-2
Florence	D-2
Florence	D-1
Fossil	C-5
Gold Beach	F-1
Grants Pass	F-2
Heppner	B-6
Hermiston	A-6
Hillsboro	B-3
Jacksonville	G-2
John Day	B-8
Joseph	D-2
Junction City	B-8
Klamath Falls	B-4
La Grande	G-8
Lakeside	E-1
Lakeview	C-5
Lebanon	C-3
Lincoln City	C-1
Madras	C-4
McMinnville	B-2
Medford	G-3
Mill City	C-3
Milton-Freewater	A-7
Mockayla	C-2
Monmouth	C-2
Moro	B-5
Myrtle Creek	F-2
Myrtle Point	B-1
Newberg	B-3
Newport	C-1
North Bend	E-1
Nyssa	D-9
Oakridge	E-3
Ontario	D-9
Oregon City	B-3
Pendleton	B-3
Phoenix	G-1
Pilot Rock	F-4
Portland	F-1
Prospect	F-1
Rainier	A-1
Redmond	D-2
Reedsport	F-1
Roseburg	D-2
St. Helens	D-2
Salem	A-3
Sandy	B-3
Scappoose	A-2
Seaside	A-2
Silverton	D-2
Springfield	D-2
Stayton	C-3
Sublimity	C-3
Sutherlin	E-2
Sweet Home	D-3
The Dalles	B-4
Tillamook	B-2
Toledo	C-2
Umatilla	C-2
Union	B-8
Vale	D-9
Veneta	D-2
Vernonia	A-2
Waldport	D-1
Warm Springs	C-4
Warrenton	A-2
Winston	E-2
Woodburn	G-3



California

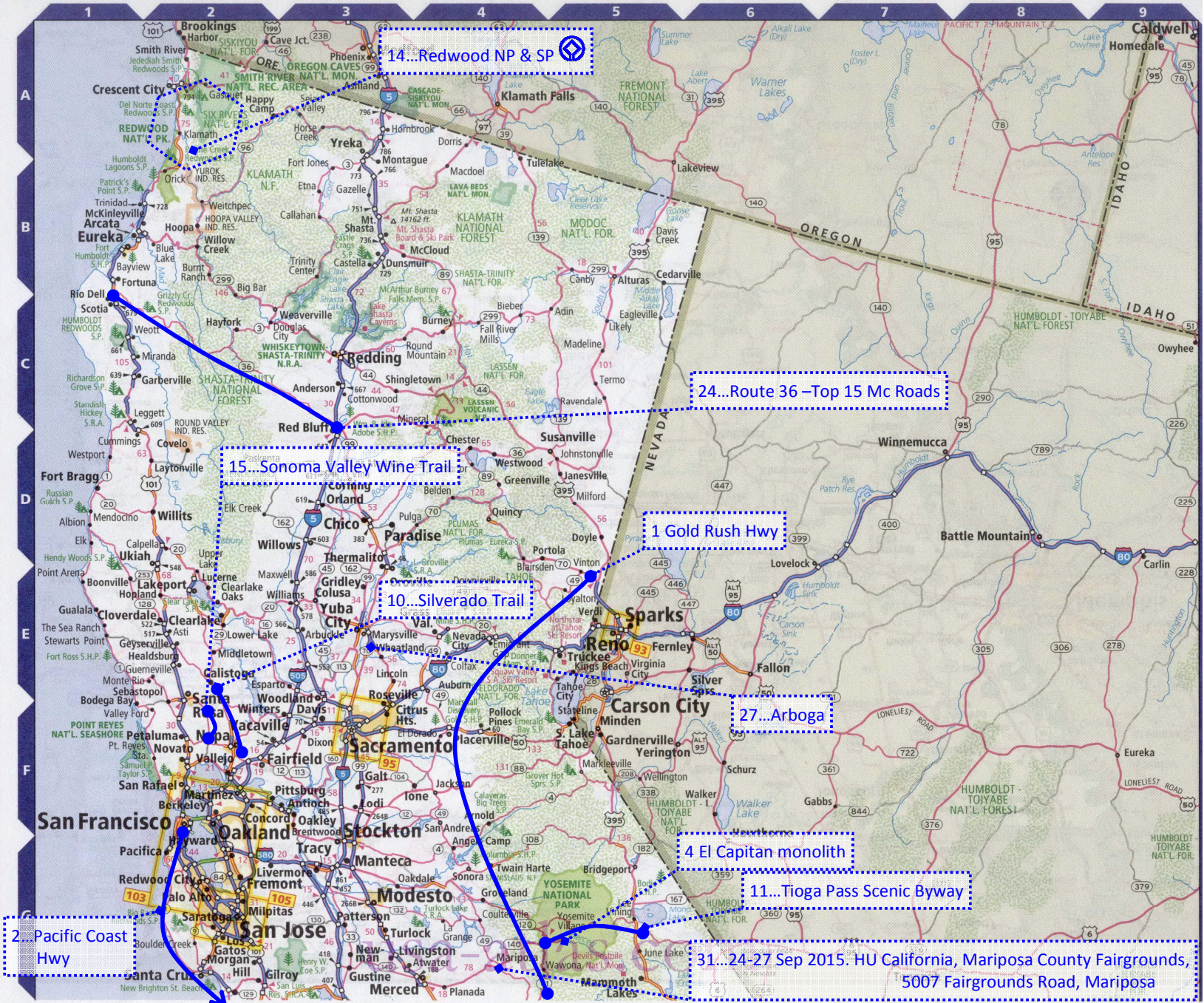
Population: 36,132,147

Land area: 155,959 sq. mi.

Capital: Sacramento

Cities and Towns

Adelanto	K-6
Alpine	N-6
Anaheim	F-3
Anderson	C-3
Antioch	F-3
Apple Valley	L-6
Arcata	B-1
Arroyo Grande	J-3
Arvin	J-5
Atascadero	G-3
Atwater	L-3
Auburn	E-4
Avenal	I-3
Bakersfield	J-4
Barstow	K-6
Beaumont	L-6
Berkeley	F-2
Bishop	H-6
Blythe	M-8
Boulder Creek	G-2
Brawley	N-7
Brentwood	F-3
Buellton	K-3
Calexico	N-7
California City	K-5
Calipatria	N-7
Camarillo	K-4
Cambria	I-2
Carlsbad	M-5
Carmel	E-2
Carpinteria	K-4
Chico	D-3
Chowchilla	H-4
Chula Vista	N-6
Citrus Heights	E-3
Clearlake	E-2
Cloverdale	E-2
Clovis	H-4
Coachella	M-7
Coalinga	I-3
Colusa	E-3
Concord	F-2
Corcoran	I-4
Corning	D-3
Corona	L-5
Crescent City	A-2
Davis	E-3
Death Valley	J-7
Delano	J-4
Desert Hot Springs	L-6
Dixon	F-3
Earlmarl	I-4
El Cajon	N-6
El Centro	N-7
Encinitas	M-5
Escondido	M-6
Eureka	B-1
Exeter	F-2
Fairfield	F-2
Firebaugh	H-3
Fort Bragg	D-1
Fortuna	B-1
Fremont	G-2
Fresno	H-4
Galt	F-3
Gilroy	G-2
Glendale	L-5
Goleta	K-3
Grass Valley	E-4
Greenfield	H-2
Gridley	E-3
Grover Beach	J-3
Guadalupe	J-3
Gustine	G-3
Hanford	I-4
Hayward	F-2
Healdsburg	E-2
Hemet	M-6
Hesperia	L-6
Hollister	H-2
Holtville	N-7
Huntington Beach	L-5
Huron	J-4
Imperial	N-7
Indio	M-7
Ione	L-5
Irvine	L-5
Joshua Tree	L-7
Kerman	H-4
King City	H-3
Kingsburg	I-4
Lake Elsinore	M-6
Lakeport	E-2
Lancaster	K-5
Lemoore	I-4
Lincoln	E-3
Lindsay	E-5
Livermore	G-2
Livingston	G-3
Lodi	F-3
Lompoc	K-3
Long Beach	L-5
Los Angeles	H-3
Los Banos	H-3
Los Gatos	G-2
Madera	H-4
Mammoth Lakes	L-5
Manteca	F-3



Pacific Coast Hwy

14... Redwood NP & SP

24... Route 36 - Top 15 Mc Roads

15... Sonoma Valley Wine Trail

1 Gold Rush Hwy

10... Silverado Trail

27... Arboga

4 El Capitan monolith

11... Tioga Pass Scenic Byway

31... 24-27 Sep 2015: HU California, Mariposa County Fairgrounds, 5007 Fairgrounds Road, Mariposa